AS-001844 CSL

GOVERNMENT OF INDIA.
HOME DEPARTMENT.

THE PLAGUE IN INDIA,

1896, 1897.

COMPILED BY R. NATHAN,
INDIAN CIVIL SERVICE.

Vol. IV.
MAPS AND CHARTS.

CALCUTTA:
OFFICE OF THE SUPERINTENDENT, GOVERNMENT PRINTING, INDIA.
1898.

106/39

MINISTRY OF AGRICULTURE · GOVERNMENT OF INDIA
CSL
—54
614.4954
NAT-P
614.48
N26P

CALCUTTA:
SUPERINTENDENT OF GOVERNMENT PRINTING, INDIA,
8, HASTINGS STREET.

12755

MINISTRY OF CULTURE · GOVERNMENT OF INDIA · सत्यमेव जयते · SATYAMEV JAYATE

CSL 5

LIST OF MAPS AND CHARTS.

1. Map of Gujerat.
2. Map showing the localities of the Pali disease and other fevers prevailing contemporaneously in Rajputana and the Upper Provinces of the Bengal Presidency.
3. Bombay Presidency illustrating the extent and intensity of the plague.
4. Bombay Presidency (exclusive of Sind), showing principal places where plague was endemic.
5. Sind, showing principal places where plague was endemic.
6. Bombay City, showing incidence of plague in the different quarters.
7. Bombay City, showing plague administrative districts and hospitals.
8. Chart, showing progress of plague in the District of Kamathipura.
9. Worli village, showing groups and dates of plague cases.
10. Sewree Coliwada, showing groups and dates of plague cases.
11. Parel village, showing groups and dates of plague cases.
12. Mahim Coliwada, showing groups and dates of plague cases.
13. Type drawing of temporary hospitals as constructed throughout Bombay under the orders of the Plague Committee.
14. Hardwar and neighbourhood.
15. Hardwar, showing infected area and isolated plague cases.
16. India, showing Railway plague inspection stations.
17. Observation Camp Khana Junction, East Indian Railway Bengal.

17 A. Observation Camp Chausa Station, East Indian Railway, Bengal.

18. Khanpur Station, North-Western Railway, Punjab, showing disinfecting and observation camp.
19. Map showing observation posts near the Punjab-Sind Frontier.
20. Map of the Daman Frontier.
21. Chart of the course of the plague in the City of Bombay.
22. Chart comparing the weekly mortality in the City of Bombay with the weekly mortality during the previous five years.
23. Chart of the course of the plague in the wards of the City of Bombay.
24. Chart of the course of the plague in different localities in the Bombay Presidency.
25. Chart of the course of the plague in different localities in Sind.
26. Chart comparing the progress of the plague with the variation in the temperature in certain localities.

MINISTRY OF CULTURE · GOVERNMENT OF INDIA

CSL

No. I

MAP OF GUJERAT.

ILLUSTRATING THE 1812 – 1821 EPIDEMIC OF PLAGUE.

(Reproduced with some modifications from the Bombay Gazetteer.)

Note.—The map shows only the portion of Gujerat which was the seat of the epidemic.

Reg. No. 594, Home—Jan. 98—1,000

Photo., S. I. O., Calcutta.

MAP

Shewing the localities of the
Pali Disease *and other* Fevers
prevailing contemporaneously in

RAJPOOTANA

and the Upper Provinces *of the*

BENGAL PRESIDENCY.

Reproduced from Dr. Rankin's report.

EXPLANATION.

The Pali Disease prevailed at the places marked thus ○	*Red*
Common Intermittent and Remittent Fevers	*Green*
Yellow Fever	*Yellow*
Sanitary Cordons or Preventive lines	*Red*

Scale of 24 Miles to 1 Inch.

20 10 0 20 40 50

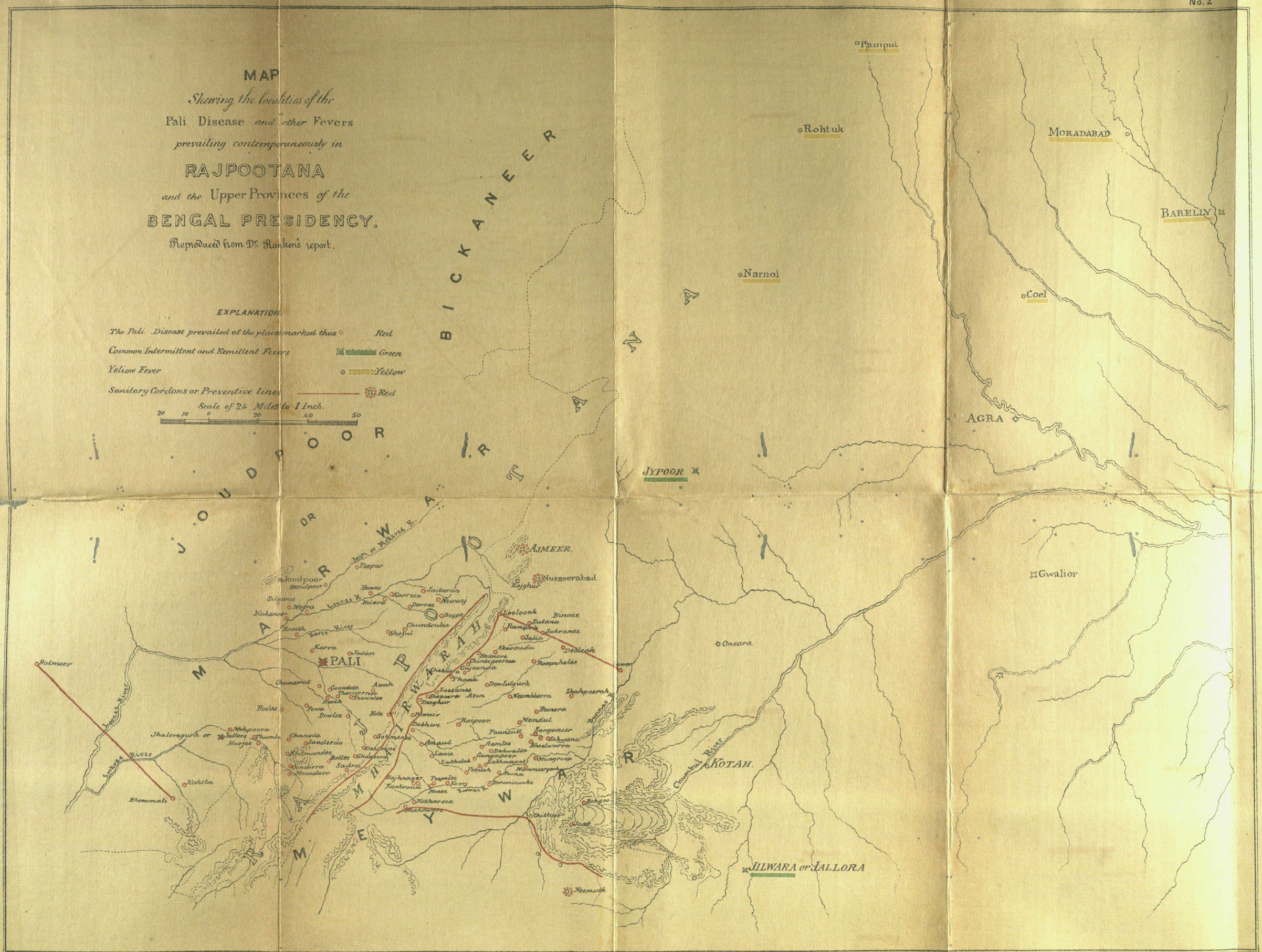
Paniput
Rohtuk
MORADABAD
BARELLY
Narnol
Coel
AGRA
JYPOOR
BICKANEER
JOUDPOOR
MARWAR
AJMEER.
Nusseerabad
Joudpoor
Gwalior
Oneara
PALI
Balmeer
Jaloregurh or Jallore
Kaksla
Bheemali
Sorkree River
Luni or Mokree R.
Loonee R.
Bara River
Jojree River
Chumbul River
KOTAH.
JILWARA or JALLORA
Neemuch
Chittoor
Jaat
Bhagoo
Bunnas R.
Banwas R.
Sakrawa
Sankrauta
Kotharsea
Rajhnagar
Pepelta
Koory
Mosee
Sarawanka
Lakholah
Potlah
Lakhmawas
Gungapoor
Dahwalla
Ramlee
Pawnsutt
Sanganeer
Sikwana
Bhelwarra
Mungroop
Nanmeesgarh
Koona
Lana
Amaul
Dobhere
Newair
Sohmerie
Deksoree
Ghanbora
Ballee
Sadree
Khirmandee
Chanode
Sandsrda
Jondirra
Moondaro
Nehpoora
Jallore
Thumla
Hurjee
Jhaloregurh or
Boolte
Pawa
Dowlee
Kote
Dwah
Theccorrea
Thewales
Geondose
Awah
Chunawat
Karra
Jadan
Shojul
Chundoulia
Roeeth
Kakanee
Silpurus
Magra
Besulpoor
Peepar
Bawee
Beiara
Karreea
Jaitaran
Neeraj
Dewree
Boypo
Ipoloocah
Ramgarh
Sutana
Binace
Sukranee
Jalia
Dedleah
Akwasudu
Bedmore
Chineegoorea
Guyoonda
Ahellura
Thana
Dowlutgurh
Loosanee
Shepoora
Asun
Deoghur
Neembherra
Sharpoorah
Bunera
Mandul
Raipoor
Kaiwar
Kaiwar
Kaiwar

No. 3.

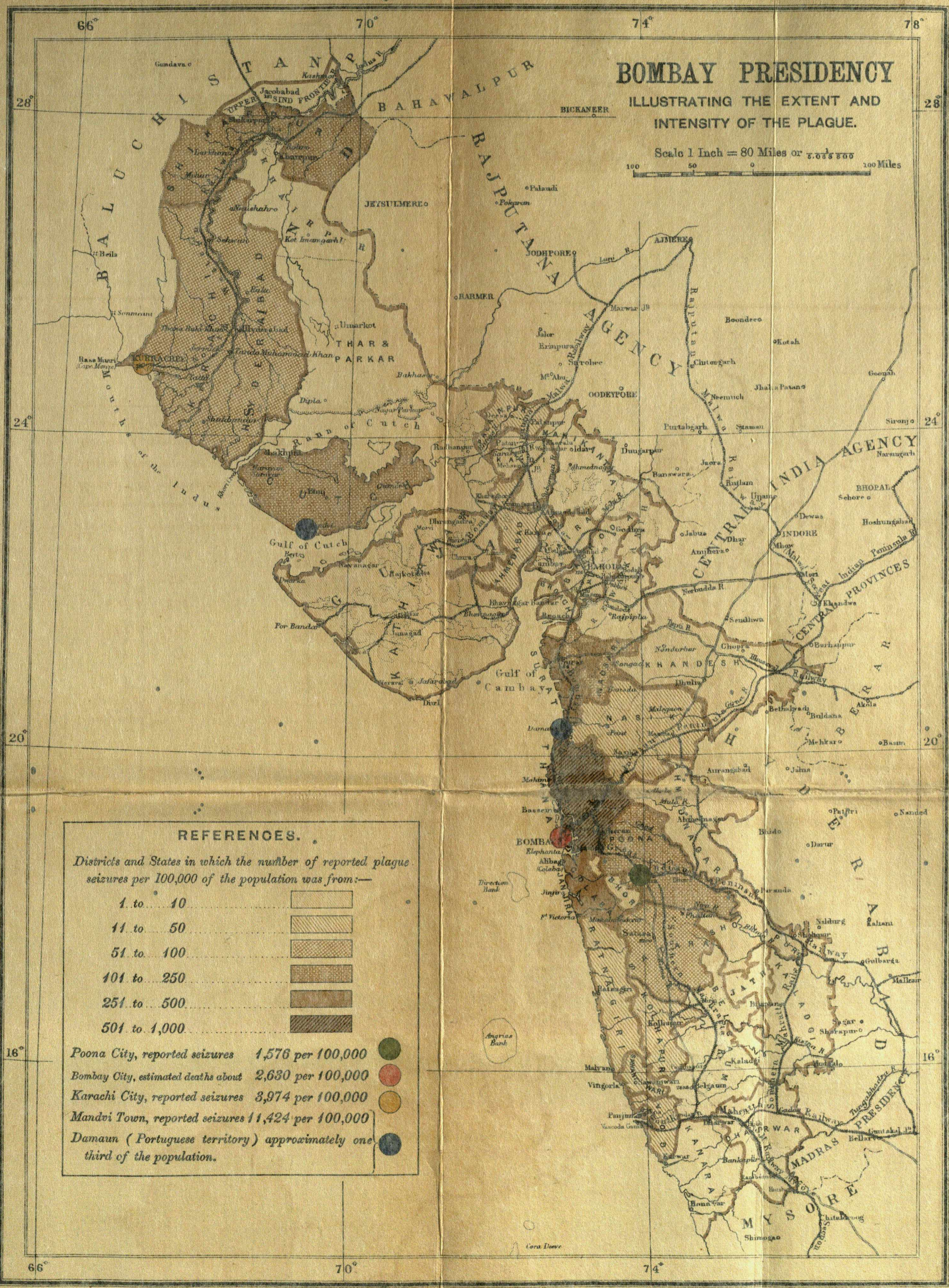
BOMBAY PRESIDENCY
ILLUSTRATING THE EXTENT AND INTENSITY OF THE PLAGUE.
Scale 1 Inch = 80 Miles or 1/5,068,800
100 50 0 100 Miles
REFERENCES.
Districts and States in which the number of reported plague seizures per 100,000 of the population was from:—
1 to 10
11 to 50
51 to 100
101 to 250
251 to 500
501 to 1,000
Poona City, reported seizures 1,576 per 100,000
Bombay City, estimated deaths about 2,630 per 100,000
Karachi City, reported seizures 3,974 per 100,000
Mandvi Town, reported seizures 11,424 per 100,000
Damaun (Portuguese territory) approximately one third of the population.
BALUCHISTAN
BAHAWALPUR
RAJPUTANA AGENCY
CENTRAL INDIA AGENCY
CENTRAL PROVINCES
MADRAS PRESIDENCY
MYSORE
HYDERABAD
THAR & PARKAR
Gulf of Cutch
Gulf of Cambay
Rann of Cutch
KURRACHEE
BOMBAY
POONA
JEYSULMERE
JODHPORE
AJMERE
BICKANEER
OODEYPORE
INDORE
BHOPAL
KHANDESH
Aurangabad
Bellary
Bangalore
Shimoga
Cora Deive
Angria Bank
Direction Bank
Malvan
Vingorla
Panjim
Kanara
Belgaum
Kolhapur
Satara
Ahmednagar
Nasik
Sholapur
Bijapur
Gulbarga
Raichur
Dharwar
Bombay
Ratnagiri
Kolaba
Thana
Surat
Broach
Kaira
Ahmedabad
Rajkot
Junagad
Jamnagar
Porbandar
Navanagar
Bhavnagar
Mandvi
Karachi
Hyderabad
Tando Muhammad Khan
Shikarpur
Jacobabad
Sukkur
Khairpur
Kashmir
Gundava
Sonmeani
Beila
Rasa Mauri (Cape Monze)
Umarkot
Dipla
Nagar Parkar
Bakhasar
Pokaran
Palanpur
Mt. Abu
Erinpura
Sirohee
Chittorgarh
Kotah
Boondee
Jhalra Patan
Neemuch
Goonah
Sironj
Purtabgarh
Banswara
Dungarpur
Ratlam
Jaora
Indore
Dewas
Sehore
Hoshungabad
Narsingarh
Jabua
Dhar
Amjhera
Mhow
Nerbudda R.
Sendhwa
Burhanpur
Chopra
Khandwa
Indore
Malegaon
Nasik
Poona
Bombay
Elephanta
Alibag
Kolaba
Jinjira
Ft. Victoria
Ratnagiri
Kolhapur
Satara
Sholapur
Bijapur
Gulbarga
Raichur
Sagar
Shorapur
Mudgal
Kaladgi
Belgaum
Dharwar
Bankapur
Bellary
Bangalore
Shimoga
Chitaldroog
Seringapatam
Mercara
Mahabaleshwar
Bethalwadi
Buldana
Akola
Basim
Mehkar
Jalna
Aurangabad
Patri
Nanded
Beido
Darur
Naldurg
Kalsani
Malkar
Sholapur
Poona
Ahmednagar
Nasik

No. 4.

Taken from the Engraved Map of India. Scale 1 Inch = 32 Miles.

Reg. No. 602, Home.—Jan. 98.—1,000.

Published under the direction of Colonel E. R. Thuillier. R.E., *Surveyor-General of India.*
October 1891.
With Additions on Railways up to 1894.

Price Uncolored One Rupee Eight Annas.
,, Colored One Rupee Twelve Annas.

Litho., S. I. O., Calcutta.

No. 5.

SIND
Principal localities where plague was endemic, shown thus..... ROHRI.
Scale 1 Inch = 32 Miles.
BALUCHISTAN
KALAT
UPPER SINDH FRONTIER
KHAIRPUR STATE
HYDERABAD
KURRACHEE
THARPARKAR
JEYSULMERE
BAHAWALPUR
BIKANIR
BARMER
RADHANPUR
DHRANGADRA
NAVANAGAR
RAJKOT
BHUJ
MOUTHS OF THE INDUS
GULF OF CUTCH
RANN OF CUTCH
KATHIAWAR
OKHAMANDAL
Dwarka
Lighthouse
Kotri
Tando Alahyar
Tando Muhammad Khan
Mirpur Khas
Sukkur
Rohri
Shikarpur
Jacobabad
Ubauro
Ghotki
Khairpur
Mirpur Bathoro
Moghul Bhin
Sujawal
Shahdadpur
Sakrand
Nawabshah
Mehar
Kakar
Tharu Shah
Nausharo
Moro
Dadu
Kandiro
Mohbat Dero
Jacobabad
Shahdadkot
Larkana
Sehwan
Hala
Tando Adam
Sanghar
Mirpur Khas
Umarkot
Chachra
Naushahro
Karanji
Kot Khoro
Tajal
Dharija
Watohna
Chang
Kot Lalu
Babulo
Sherakhan
Kot Imamgarh
Sharik
Baiuro Tar
Jubbo Kot
Badarwali Kot
Jam Saheb
Ghulam
Gogan
Bakar
Mitha Khan jo tando
Ranahu
Tar Kang Dahar
Khipra
Hathungo
Said Khan
Kohi
Hamiru Tarai
Chor
Dahankaria
Kesar
Mandar Tar
Chachra
Nabisar
Nohtanjo Got
Chelar
Tarai Hashim
Ernala
Nawakot
Mitti
Islamkot
Chowpani
Dipla
Baliari
Bandra Las
Nagar Parkar
Virawah
Adhegam
Nara Bet
Suigam
Morvada
Diodar
Sihori
Thara
Tadar
Dhimd
Vav
Ghodasar
Tharad
Lakhni
Bhatvaro
Madka
Asara
Phalsund
Ondu
Shewe
Mokhabpur
Kulu
Nimla
Kotra
Seu
Randa
Nand
Vesala
Siani
Redanoho
Jeysingderh
Saitro
Akura
Nitriar
Mangta
Entada
Kariali
Subalao
Harpalia
Gangasara
Ogalla
Chitalwana
Sachor
Sherawana
Bawra
Balasar
Pilu
Pari Nagar
Haro
Mithrau
Tar Ahmad Rind
Bhakharpura
Arniali
Bangri
Gurha
Nagar
Bajana
Methan
Sabla
Salt Pans
Patri
Thala
Kuwa
Wazawadar
Rakaji
Wawanya
Holwad
Goli
Kodh
Khora
Sitha
Lakhta
Nal Baoli
Wadhwana
Kukda
Muli
Sayla
Limbdi
Chura
Dhandhuka
Sudamra
Dandalpur
Kuwarwa
Chotila
Sindavadar
Dhanki
Dhol
Jodiya
Ankora
Dhuva
Lunsar
Than
Dolta
Vankaner
Morvi
Mathak
Amban
Rafalia
Sora
Jamnagar
Lodhika
Kotda Sangani
Jasdan
Bhadli
Bhimrad
Ningala
Gondal
Jetpur
Kotda
Upleta
Dhoraji
Jalia
Kalavad
Lakhani
Jasdan
Bhadla
Kotra Sangani
Adhoi
Gadhada
Botad
Kundli
Taliyad
Bhavnagar
Gogha
Talaja
Mahua
Sihor
Ranpur
Bhavnagar
Gandhar
Khambhaliya
Salaya
Padana
Bedi
Kalavad
Kharba
Wadala
Khareri
Kotra Sangani
Bhatia
Gadhka
Gunda
Mowan
Lighthouse
Aramra
Karumbhari
Gandhiali
Ajarl
Warwala
Dwarka
Lakhpat
Mundhan
Narayan Sarovar
Matanomadh
Khombhadi
Nakhtrana
Lodai
Bhuj
Kotdara
Sandhan
Nagarecha
Asambia
Bhuj
Mandvi
Mundra
Anjar
Tuna
Bhadreshwar
Khedoi
Patri
Bhupur
Bhadreshwar
Sisagad
Bhirapur
Bhuj
Lighthouse
Ra Kanoj Pir
Ghaibi Dero
Kakrio
Hamal Kashor
Amru
Khabar Beloch
Mirka Kaba
Kakar
Muan Bularar
Haji Khan
Johi
Manchur
Bubak
Jhangan
Bahara
Got Borgo
Mitha Gabi
Rath Nath
Jhuga Thag Chosa
Jhuga Wasand Ditha
Moham Toro Bharo
Jhuga Mugaljo
Thano Bula Khan
Becha Patari
Jhuga Turpha
Manu Gadro
Janabad
Jungshahi
Kandhi
Tatta
Gharo
Kot Hingora
Mirpur Sakro
Bhara
Kotri
Ghorabari
Keti
Shah Bandar
Hajamro Mouth
Khuli Mouth
Sakro Creek
Fitoni Creek
Richhal Creek
Vatho Creek
Wari Creek
Khori Creek
Sir Creek
Kotsarce
Sonmiani Bay
Sonmiani
Sili's Well
Manghopir
Kass Muari (or Cape Monze)
Manora Lighthouse
Ghizri Creek
Bela
Liari
Uthal
Jamra Jasnot
Shah Billawal
Dreh
Pari
Jebri
Ormara
Bara Pass
Wad
Nal
Greshali
Zidi
Bario
Nighand
Ghaibi Dero
Kakrio
Hamal Kashor
Amru
Khabar Beloch
Mirka Kaba
Kakar
Muan Bularar
Haji Khan
Johi
Manchur
Bubak
Jhangan
Bahara
Got Borgo
Mitha Gabi
Rath Nath
Jhuga Thag Chosa
Jhuga Wasand Ditha
Moham Toro Bharo
Jhuga Mugaljo
Thano Bula Khan
Becha Patari
Jhuga Turpha
Manu Gadro
Shahdad Bhaiwana
Kot Karim
Shahdadpur
Sijawal
Ratodero
Nasirabad
Mehar
Tigar
Larkana
Dadu
Sehwan
Kotri
Hyderabad
Tando Adam
Tando Muhammad Khan
Tando Allahyar
Mirpur Khas
Umarkot
Chachra
Naushahro
Karanji
Kot Khoro
Tajal
Dharija
Watohna
Chang
Kot Lalu
Babulo
Sherakhan
Kot Imamgarh
Sharik
Baiuro Tar
Jubbo Kot
Badarwali Kot
Jam Saheb
Ghulam
Gogan
Bakar
Mitha Khan jo tando
Ranahu
Tar Kang Dahar
Khipra
Hathungo
Said Khan
Kohi
Hamiru Tarai
Chor
Dahankaria
Kesar
Mandar Tar
Chachra
Nabisar
Nohtanjo Got
Chelar
Tarai Hashim
Ernala
Nawakot
Mitti
Islamkot
Chowpani
Dipla
Baliari
Bandra Las
Nagar Parkar
Virawah
Adhegam
Nara Bet
Suigam
Morvada
Diodar
Sihori
Thara
Tadar
Dhimd
Vav
Ghodasar
Tharad
Lakhni
Bhatvaro
Madka
Asara
Phalsund
Ondu
Shewe
Mokhabpur
Kulu
Nimla
Kotra
Seu
Randa
Nand
Vesala
Siani
Redanoho
Jeysingderh
Saitro
Akura
Nitriar
Mangta
Entada
Kariali
Subalao
Harpalia
Gangasara
Ogalla
Chitalwana
Sachor
Sherawana
Bawra
Balasar
Pilu
Pari Nagar
Haro
Mithrau
Tar Ahmad Rind
Bhakharpura
Arniali
Bangri
Gurha
Nagar
Bajana
Methan
Sabla
Salt Pans
Patri
Thala
Kuwa
Wazawadar
Rakaji
Wawanya
Holwad
Goli
Kodh
Khora
Sitha
Lakhta
Nal Baoli
Wadhwana
Kukda
Muli
Sayla
Limbdi
Chura
Dhandhuka
Sudamra
Dandalpur
Kuwarwa
Chotila
Sindavadar
Dhanki
Dhol
Jodiya
Ankora
Dhuva
Lunsar
Than
Dolta
Vankaner
Morvi
Mathak
Amban
Rafalia
Sora
Jamnagar
Lodhika
Kotda Sangani
Jasdan
Bhadli
Bhimrad
Ningala
Gondal
Jetpur
Kotda
Upleta
Dhoraji
Jalia
Kalavad
Lakhani
Jasdan
Bhadla
Kotra Sangani
Adhoi
Gadhada
Botad
Kundli
Taliyad
Bhavnagar
Gogha
Talaja
Mahua
Sihor
Ranpur
Bhavnagar
Gandhar
Khambhaliya
Salaya
Padana
Bedi
Kalavad
Kharba
Wadala
Khareri
Kotra Sangani
Bhatia
Gadhka
Gunda
Mowan
Lighthouse
Aramra
Karumbhari
Gandhiali
Ajarl
Warwala
Dwarka
Lakhpat
Mundhan
Narayan Sarovar
Matanomadh
Khombhadi
Nakhtrana
Lodai
Bhuj
Kotdara
Sandhan
Nagarecha
Asambia
Bhuj
Mandvi
Mundra
Anjar
Tuna
Bhadreshwar
Khedoi
Patri
Bhupur
Bhadreshwar
Sisagad
Bhirapur
Bhuj
Lighthouse
Ra Kanoj Pir
Ghaibi Dero
Kakrio
Hamal Kashor
Amru
Khabar Beloch
Mirka Kaba
Kakar
Muan Bularar
Haji Khan
Johi
Manchur
Bubak
Jhangan
Bahara
Got Borgo
Mitha Gabi
Rath Nath
Jhuga Thag Chosa
Jhuga Wasand Ditha
Moham Toro Bharo
Jhuga Mugaljo
Thano Bula Khan
Becha Patari
Jhuga Turpha
Manu Gadro
Janabad
Jungshahi
Kandhi
Tatta
Gharo
Kot Hingora
Mirpur Sakro
Bhara
Kotri
Ghorabari
Keti
Shah Bandar
Hajamro Mouth
Khuli Mouth
Sakro Creek
Fitoni Creek
Richhal Creek
Vatho Creek
Wari Creek
Khori Creek
Sir Creek
Kotsarce
Sonmiani Bay
Sonmiani
Sili's Well
Manghopir
Kass Muari (or Cape Monze)
Manora Lighthouse
Ghizri Creek
Bela
Liari
Uthal
Jamra Jasnot
Shah Billawal
Dreh
Pari
Jebri
Ormara
Bara Pass
Wad
Nal
Greshali
Zidi
Bario
Nighand

No. 6.

INCIDENCE OF PLAGUE IN DIFFERENT QUARTERS OF THE CITY OF BOMBAY.

Scale 3000 Feet to one Inch.

Reg. No. 29, Home.—Feb. 98.—1,000.

Litho., S. I. O., Calcutta.

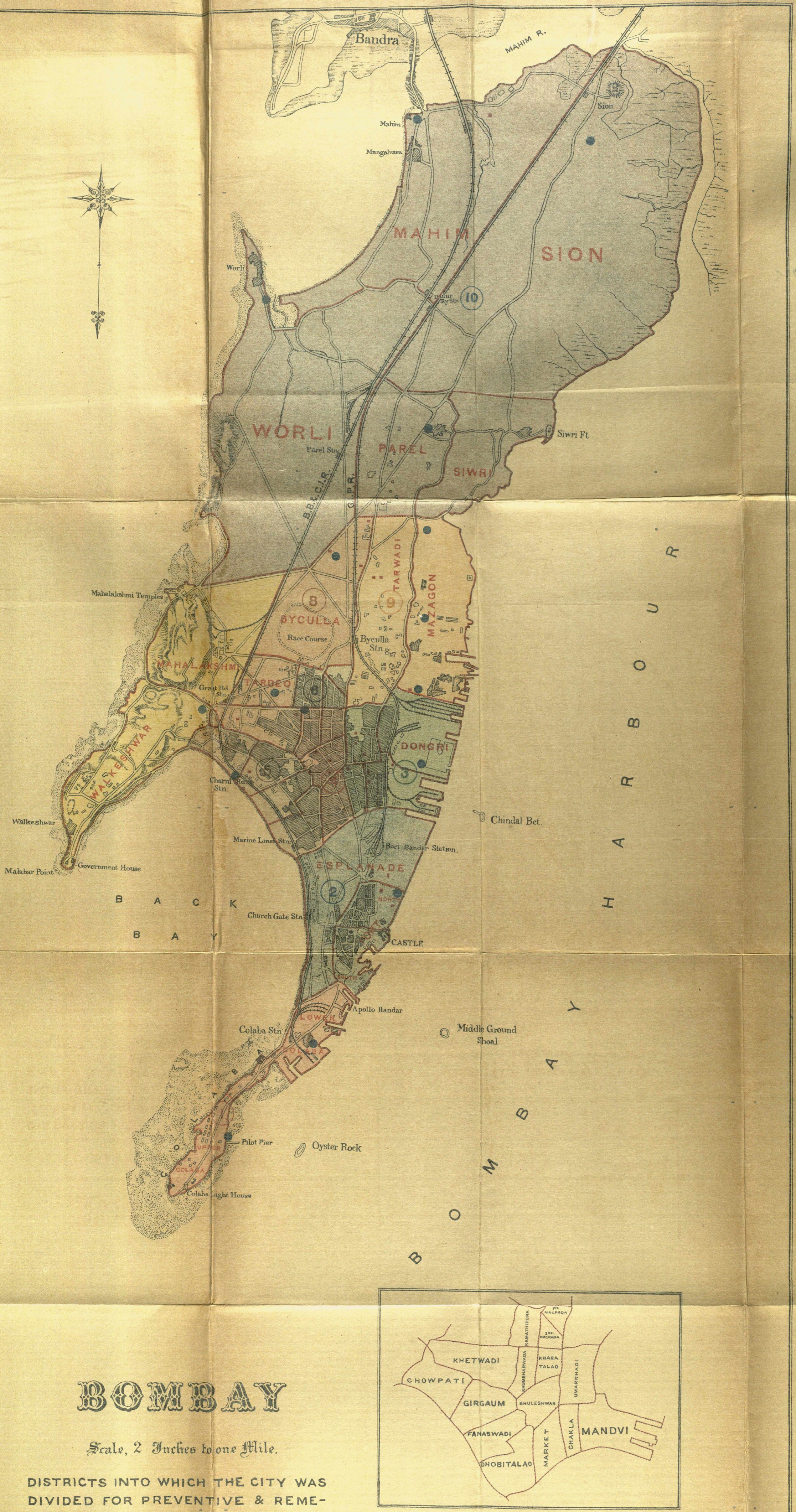

BOMBAY

Scale, 2 Inches to one Mile.

DISTRICTS INTO WHICH THE CITY WAS DIVIDED FOR PREVENTIVE & REMEDIAL OPERATIONS COLORED DIFFERENTLY & NUMBERED ACCORDING TO GENERAL GATACRE'S REPORT.

GOVT. HOSPITALS SHOWN THUS — ●
PRIVATE Do Do Do — ■

Reg. No. 816. Home.—Dec. 97.—1,000.

Photo., S. I. O., Calcutta.

CHART SHEWING PROGRESS OF PLAGUE IN THE DISTRICT OF KAMATIPURA

Horizontal Scale 1 inch = 10 days.
Vertical Do. Do. = 10 deaths.

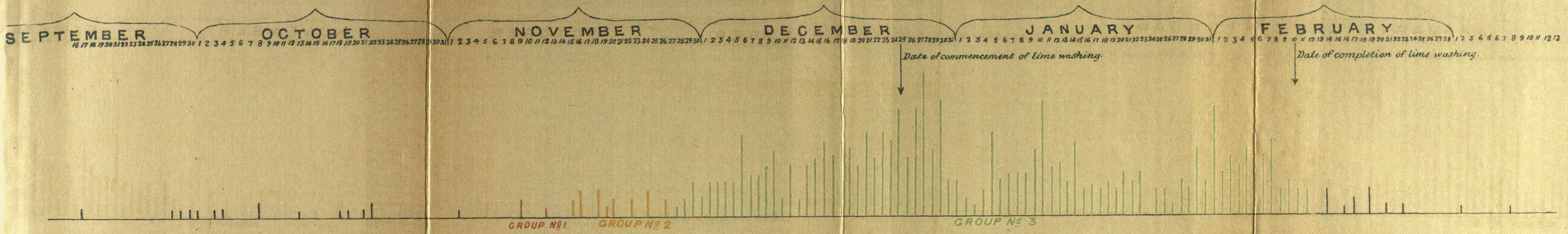

Note. In the map and diagram cases in group one are shown in red.
" " " " " " " " two " " " yellow.
" " " " " " " " three " " " green.

Reg. No. 534, Home—Dec. 37.—1,000.

Photo., S. I. O., Calcutta

WORLI VILLAGE

MAP SHOWING GROUPS OF CASES.

SCALE 1 INCH = 100 FEET.

№ 9.

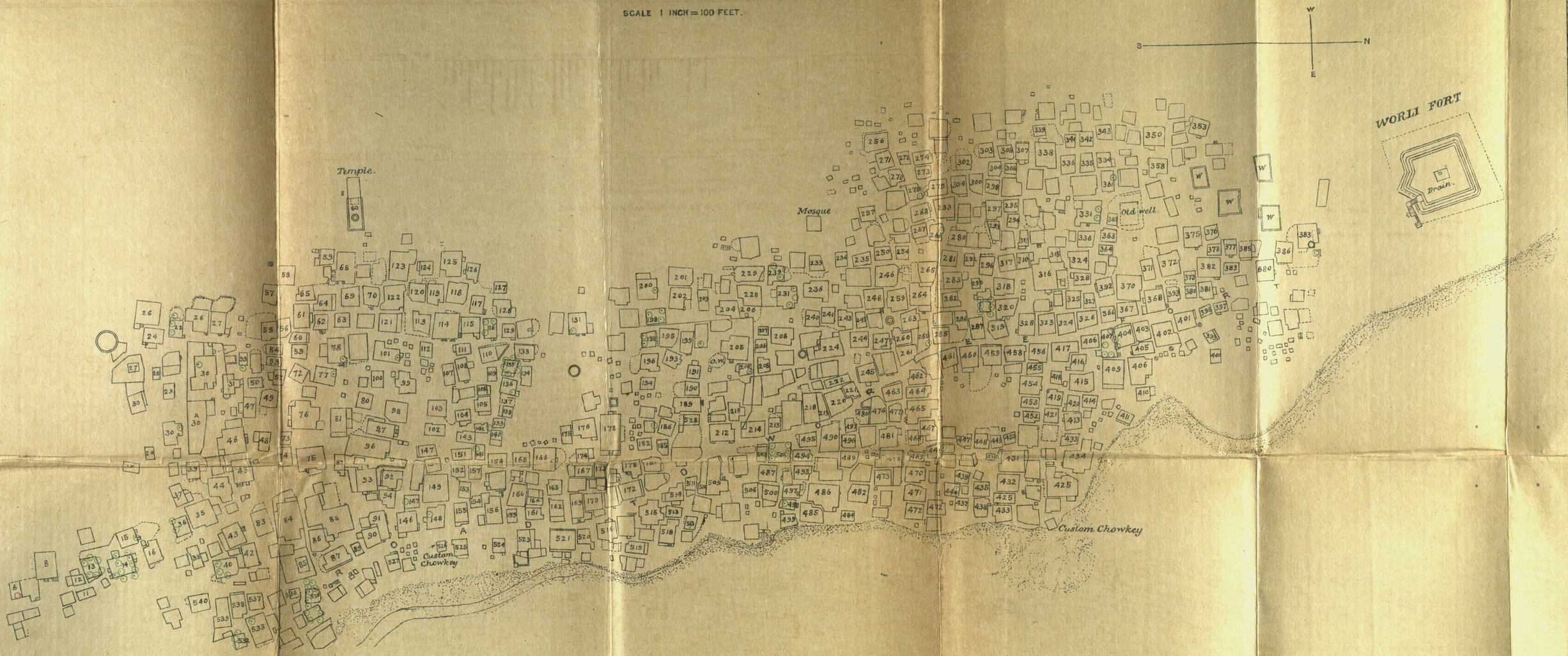

Note. In the map and diagram cases in group one are shown in red.
" " " " " " " " two " " " yellow
" " " " " " " " three " " " Green.

DIAGRAM SHOWING DATES OF CASES.

Horizontal Scale 1 inch = 8 days.
Vertical Do. Do. = 8 deaths.

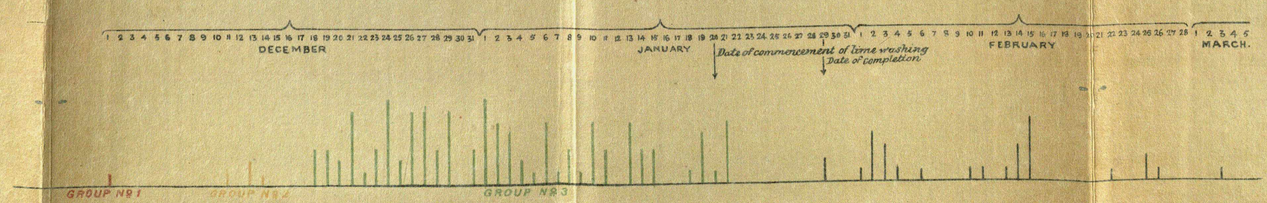

Reg. No. 1,78. Home.—Dec. 27.—1,600.

Photo. S. I. O., Calcutta.

SEWREE COLIWADA

MAP SHOWING GROUPS OF CASES

SCALE 100 FEET = 1 INCH.

№ 10

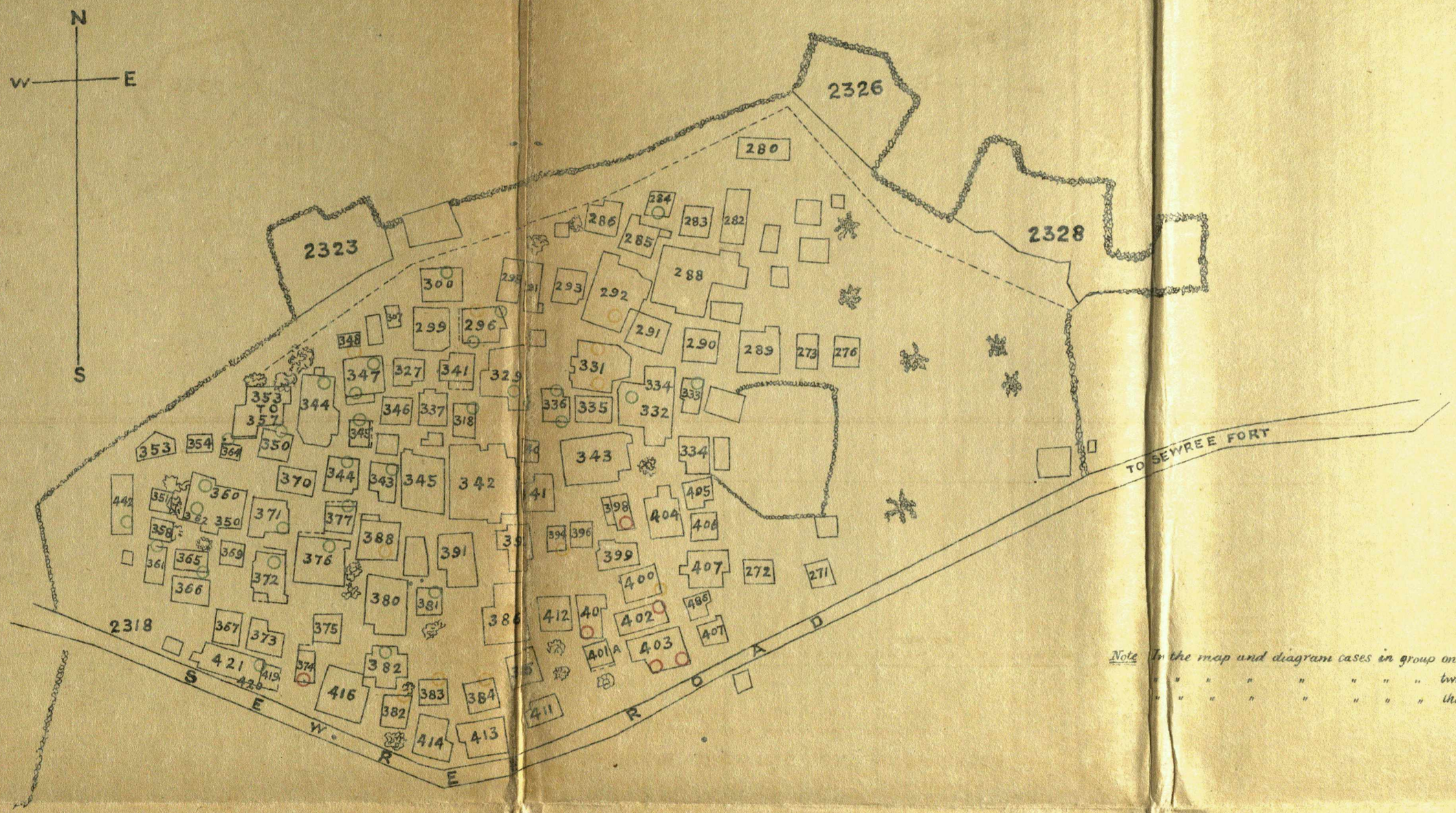

Note In the map and diagram cases in group one are shown in red.
" " " " " " " " two " " " yellow.
" " " " " " " " three " " " green.

DIAGRAM SHOWING DATES OF CASES

Horizontal Scale 1 inch = 8 days.
Vertical Do. Do. = 8 deaths.

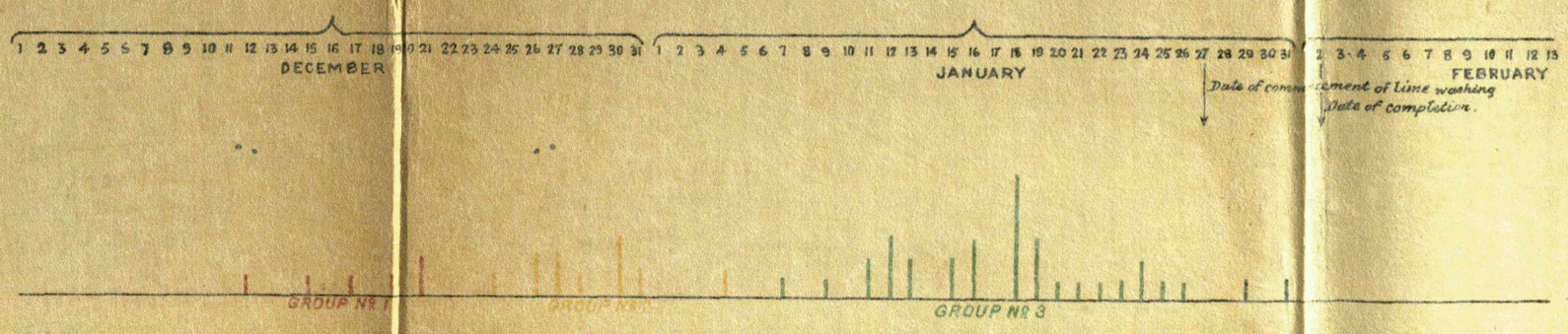

Reg. No. 594, Home—Dec. 97.—1,000.

Photo., S. I. O., Calcutta.

PAREL VILLAGE.

MAP SHOWING GROUPS OF CASES

SCALE 1 INCH = 100 FEET.

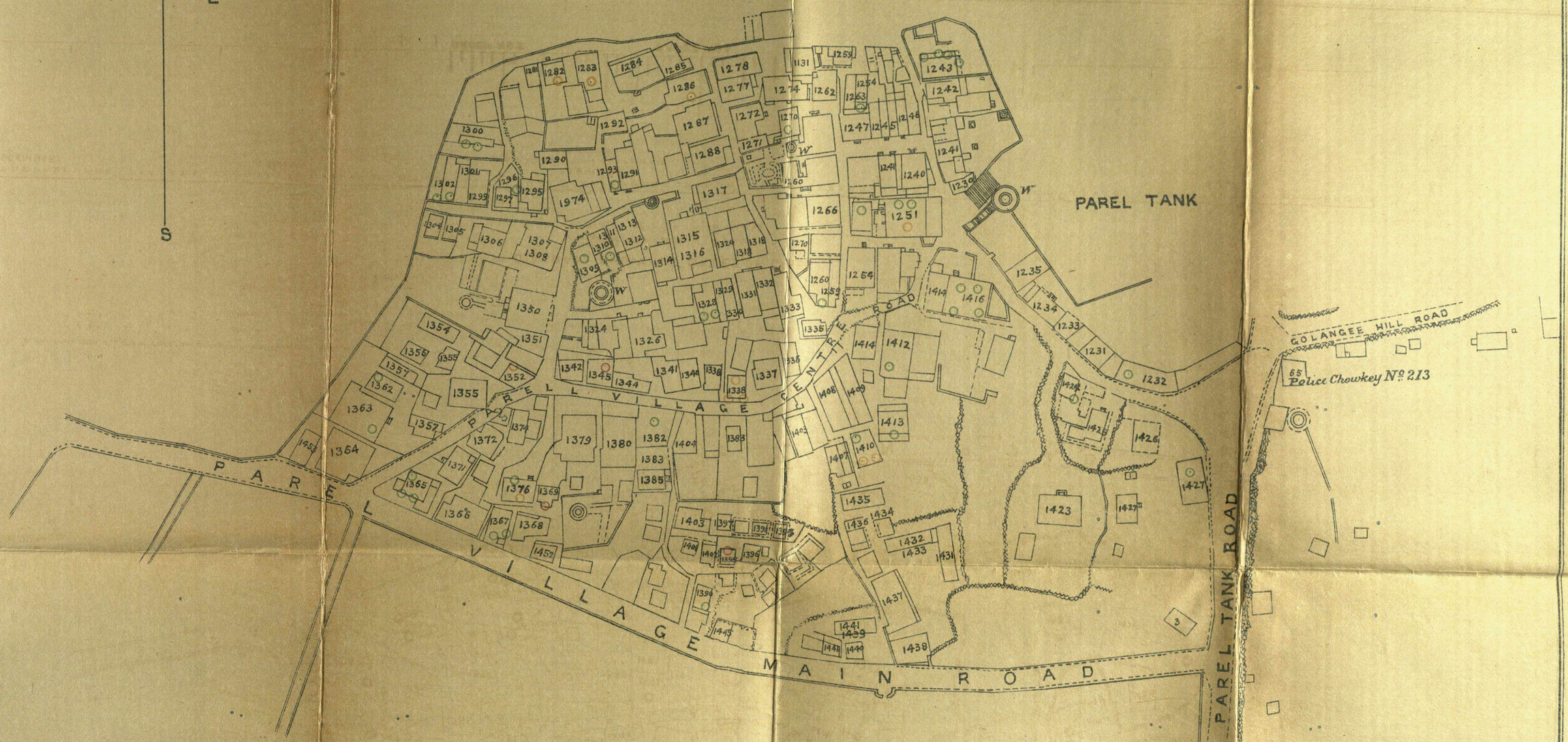

Note. In the map and diagram cases in group one are shown in red.
" " " " " " " " two " " " yellow.
" " " " " " " " three " " " green.

DIAGRAM SHOWING DATES OF CASES.

Horizonal Scale 1 inch = 8 days.
Vertical Do. Do. = 8 deaths.

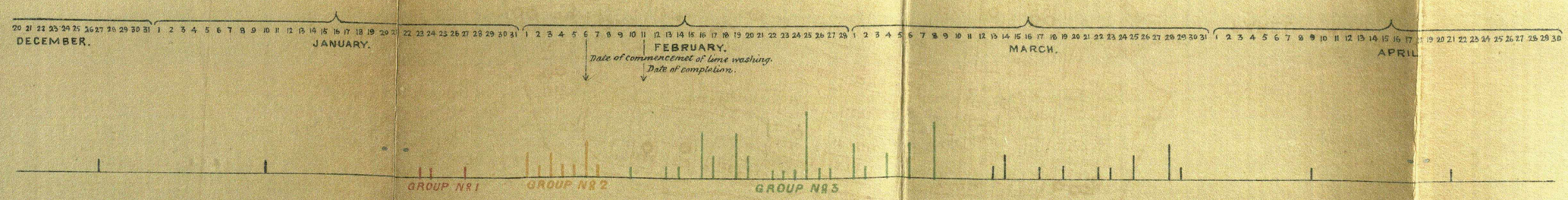

Reg. No. 594, Home.—Dec. 97.—1,000.

Photo., S. I. O. Calcutta.

MAHIM COLIWADA

MAP SHOWING GROUPS OF CASES.

SCALE 1 INCH = 100 FEET.

Note. In the map and diagram cases in group one are shown in red.
" " " " " " " " two " " " yellow.

DIAGRAM SHOWING DATES OF CASES.

Horizontal Scale 1 inch = 8 days.
Vertical Do. Do. = 8 deaths.

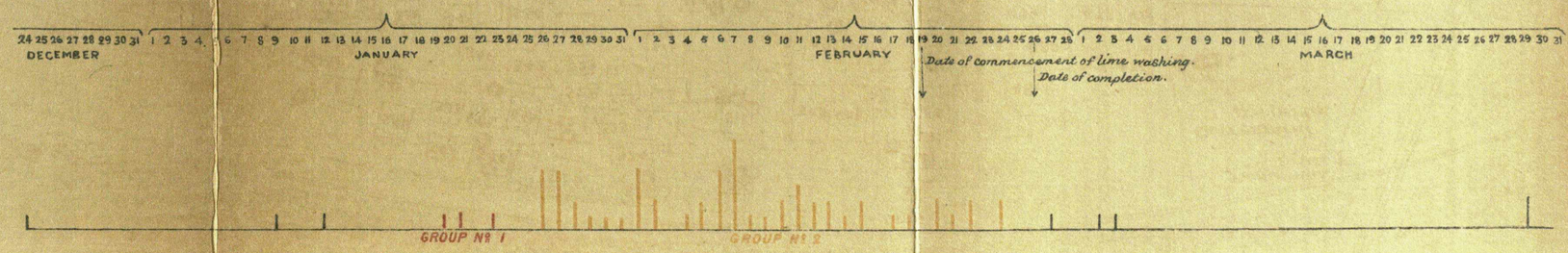

Reg. No. 594, Home.—Dec. 97.—1,000.

Photo., S. I. O., Calcutta.

TYPE DRAWING OF TEMPORARY HOSPITAL

as constructed throughout Bombay under the order of the Plague Committee.

Scale 16 feet to an inch.

REDUCED FROM THE DRAWING IN GENERAL GATACRE'S REPORT.

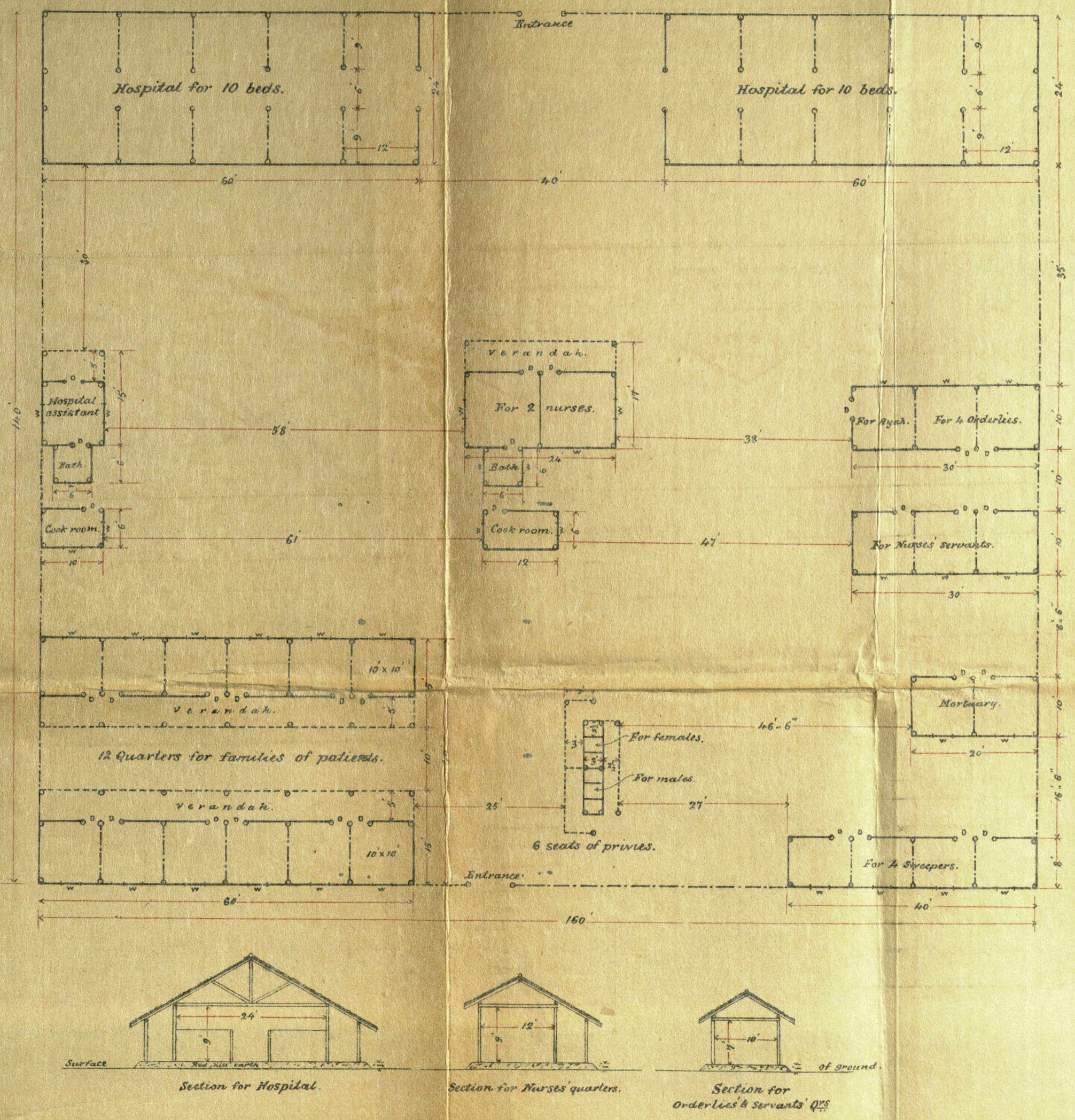

Reg. No. 594, Home.—Dec. 97.—1,000.

Photo., S. I. O., Calcutta.

MINISTRY OF CULTURE · GOVERNMENT OF INDIA

CSL

№ 14

HARDWAR AND NEIGHBOURHOOD.

Scale 2 inches = 1 mile.

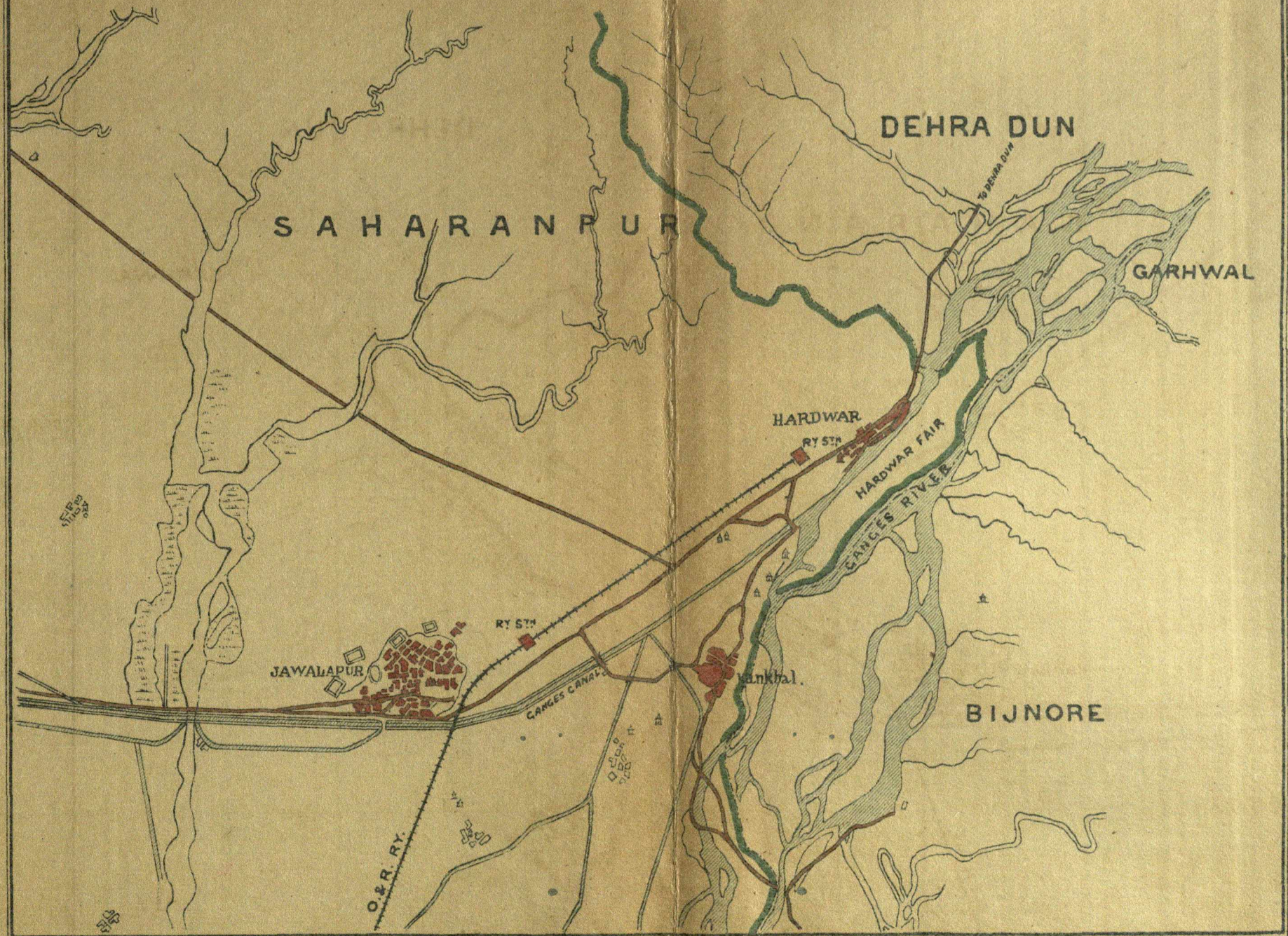

Reg. No. 594. Home.—Jan. 98—1,000

Photo. S. I. O., Calcutta.

MINISTRY OF CULTURE · GOVERNMENT OF INDIA

CSL

№ 15

HARDWAR

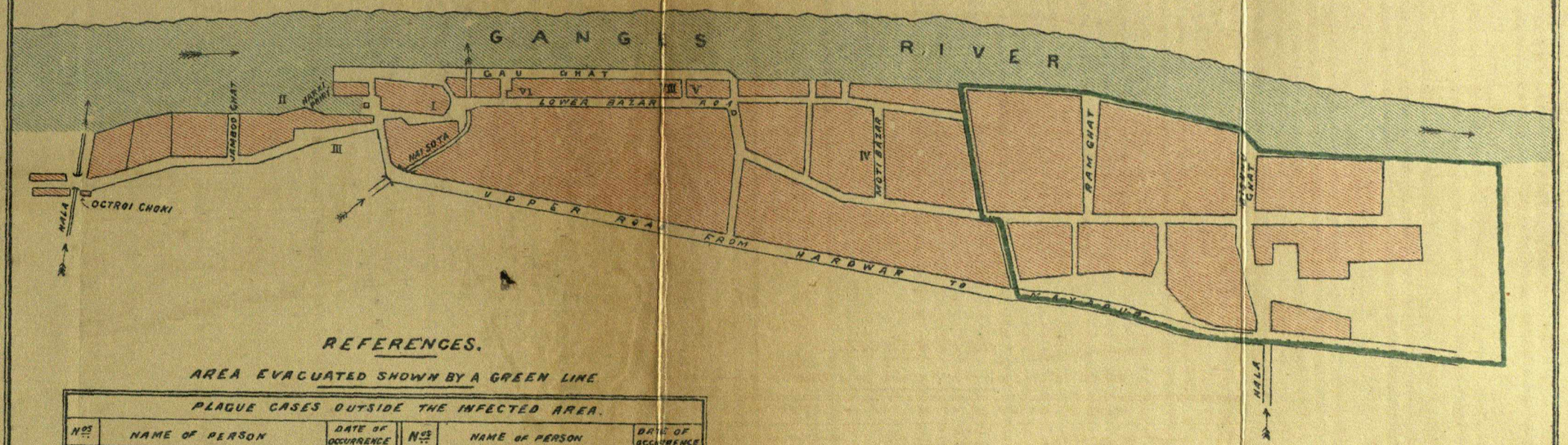

REFERENCES.

AREA EVACUATED SHOWN BY A GREEN LINE

PLAGUE CASES OUTSIDE THE INFECTED AREA.

Nos	NAME OF PERSON	DATE OF OCCURRENCE	Nos	NAME OF PERSON	DATE OF OCCURRENCE
I	Asa Ram	22nd April	VIII	Tumna (died with symptoms of pleurisy – a doubtful case of plague).	30th May
II	Ram Kishen	15th May			
III	Musst. Sarju	17th May			
IV	Saudagar	18th May			
V	Shama	27th May			
VI	Bhinga	27th May	IX	Ugar, Sadu (found on Jawalapur road – had slept some nights at Gohal's house near Gaughat)	1st June
VII	* Toori Ram (This man was found lying in the open in Lahla Rao – he had not occupied any house – not shown in this map.)	27th May			

Reg. No. 594, Home.—Jan. 36—1,000

Photo., S. I. O., Calcutta.

MINISTRY OF CULTURE GOVERNMENT OF INDIA

OBSERVATION CAMP

KHANA JUNCTION, EAST INDIAN RAILWAY, BENGAL.

SCALE, 300 FEET = 1 INCH.

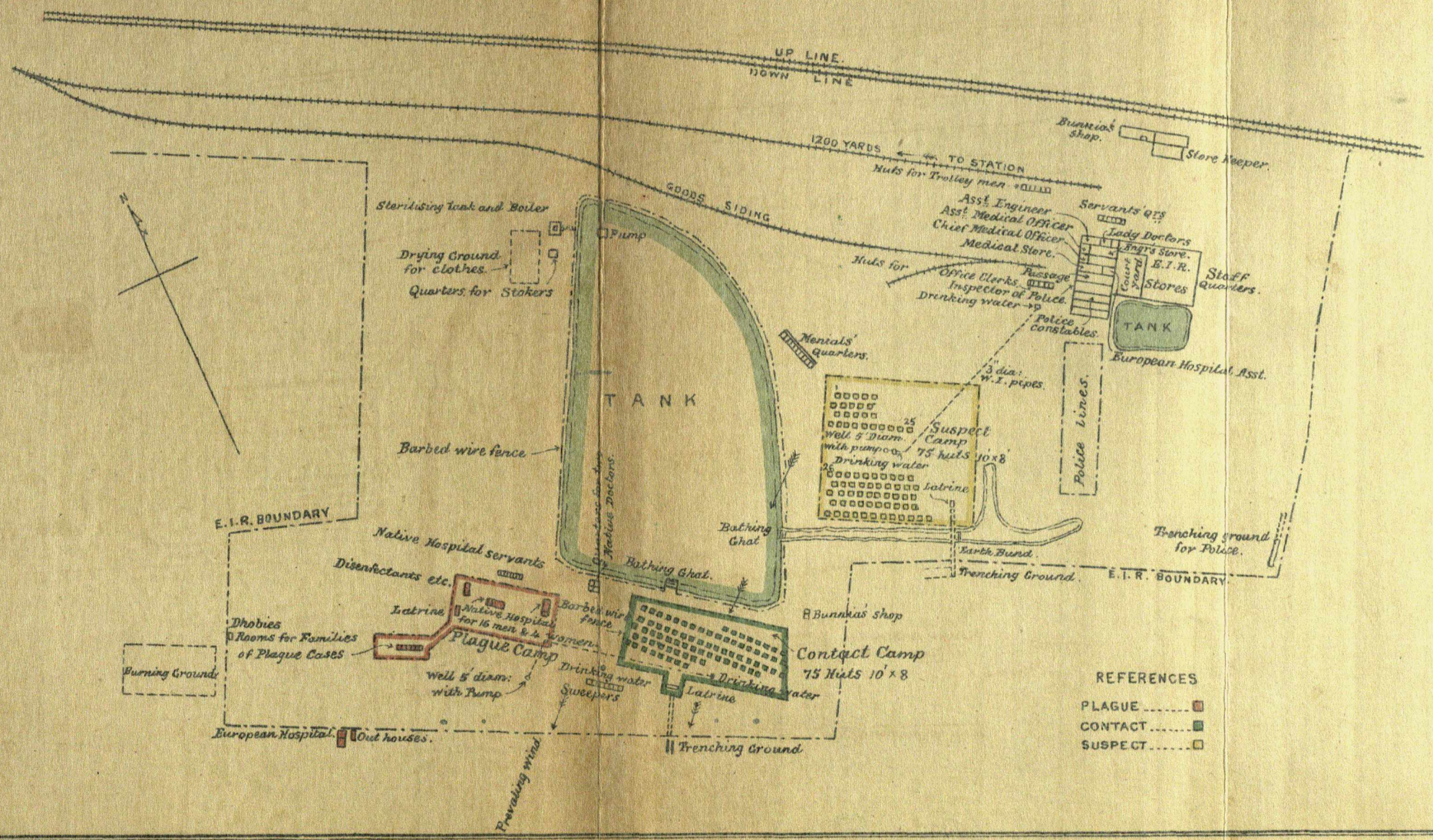

Reg. No. 594, Home.—Dec. 97.—1,000

Photo., S. I. O., Calcutta

MINISTRY OF CULTURE · GOVERNMENT OF INDIA

176 SL

CHAUSA OBSERVATION CAMP

Scale 1 Inch = 150 Feet

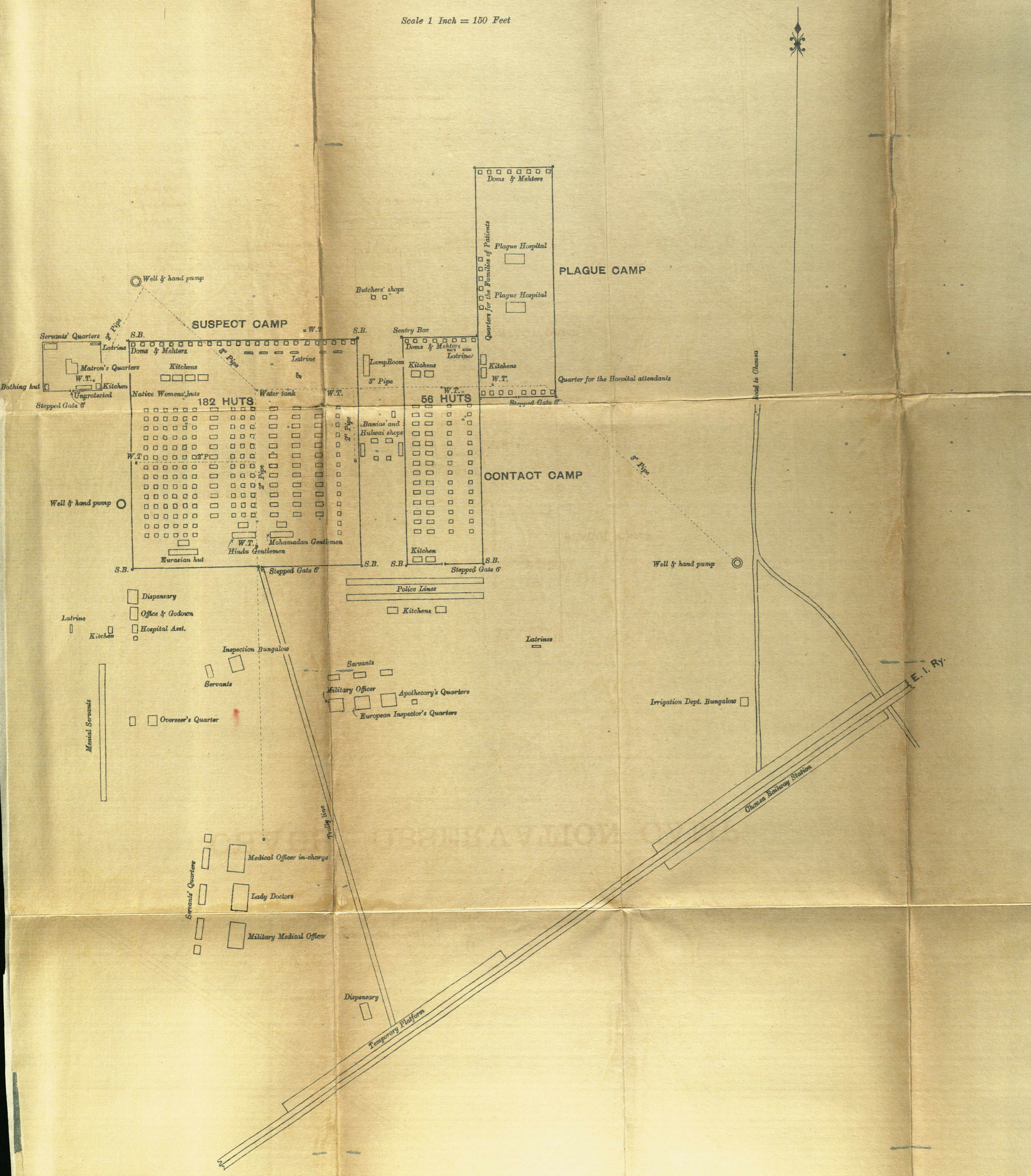

Reg. No. 56, Home Dept.—Feb. 98.—1,000.

Photo., S. I. O., Calcutta.

KHANPUR STATION

Showing

Disinfecting Lines and Hospital

Scale, 200 feet = 1 inch

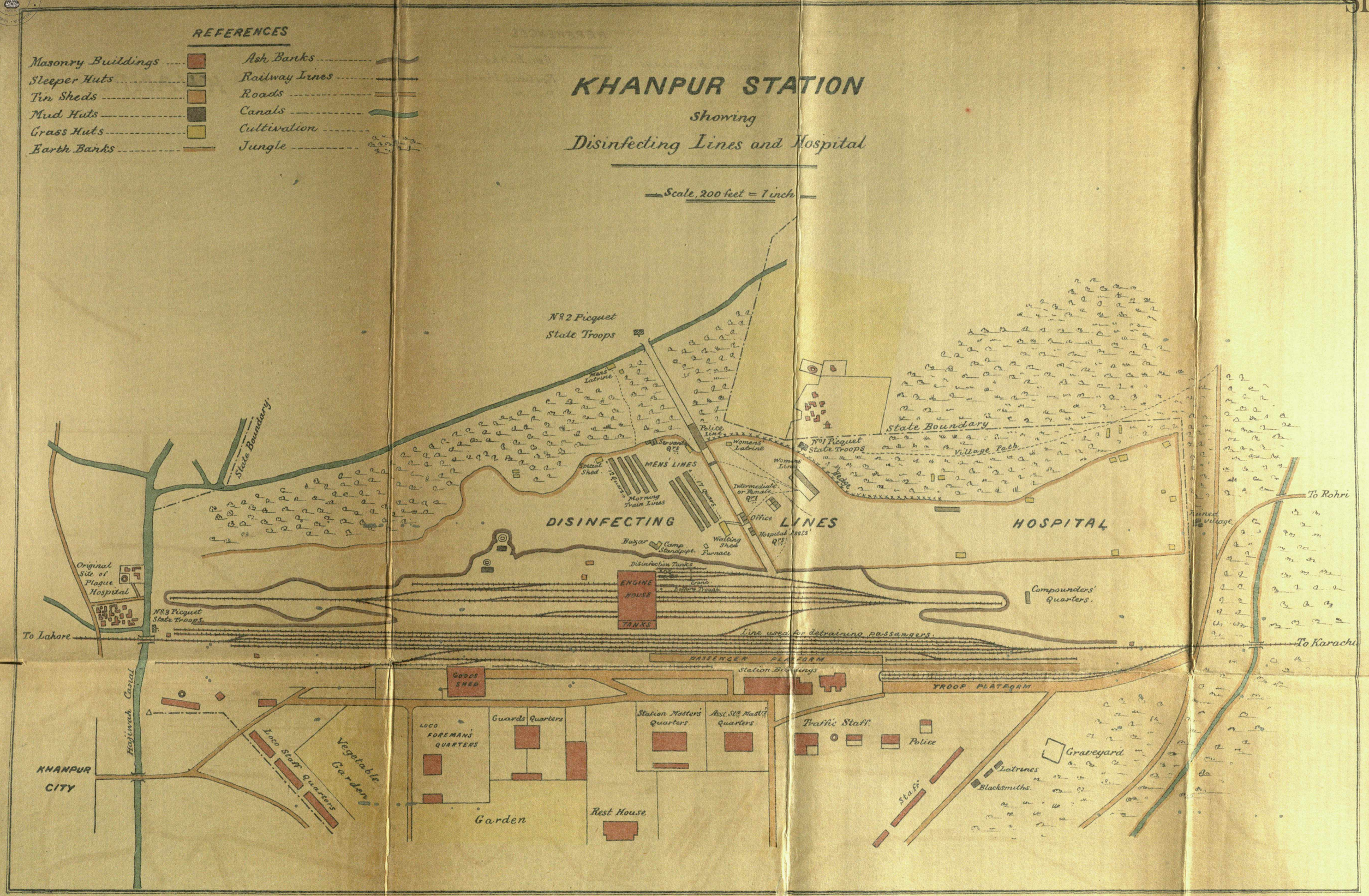

Reg. No. 594. Home.—Jan. 98.—1,000.

Photo., S. I. O., Calcutta.

MINISTRY OF CULTURE · GOVERNMENT OF INDIA
CSL

No. 19

Map Showing Observation Posts near the Panjab Sind Frontier.

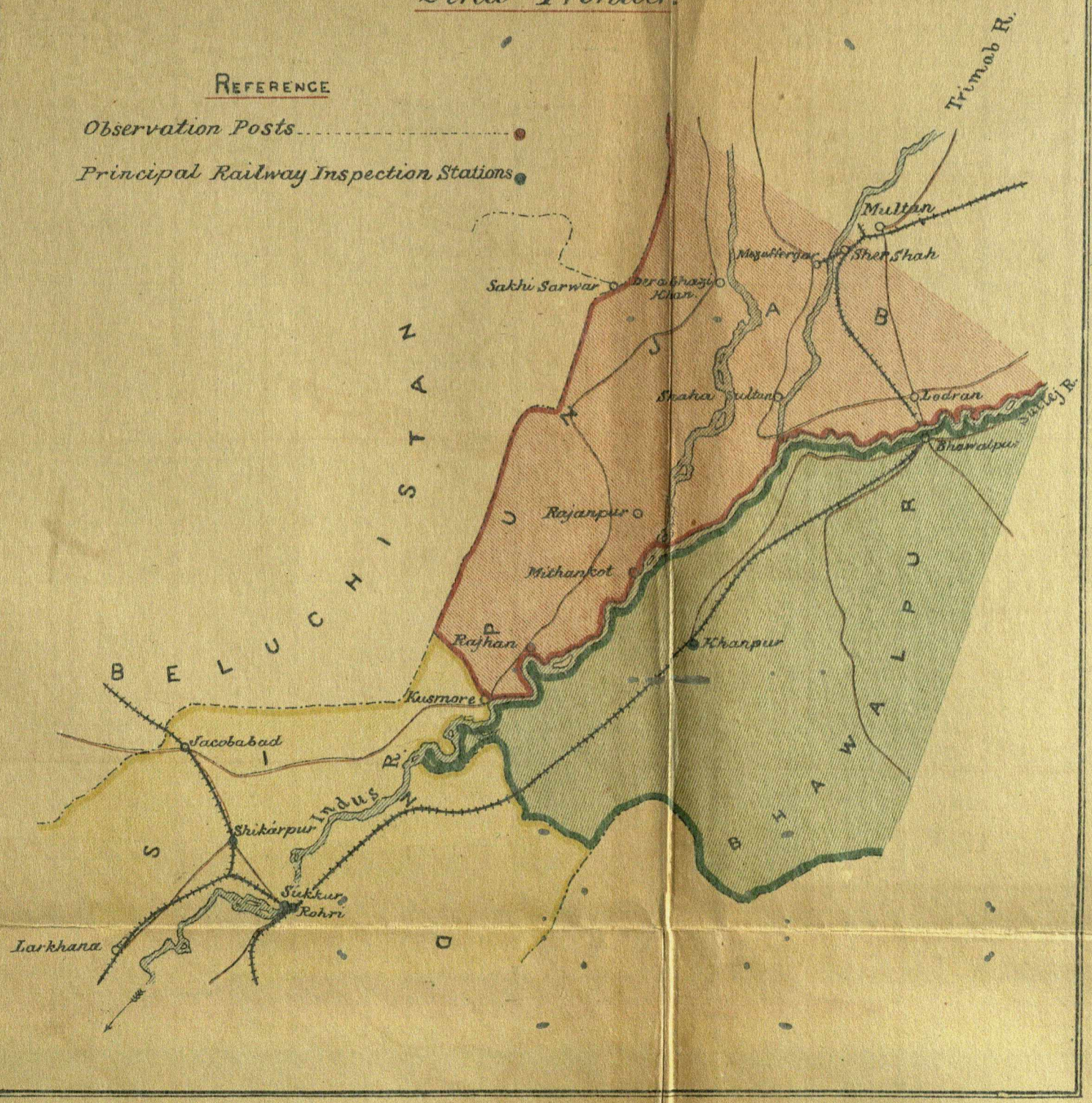

Reg. No. 294, Home.—Jan. 98.—1,000

Photo., S. I. O., Calcutta.

MINISTRY OF CULTURE · GOVERNMENT OF INDIA

CSL

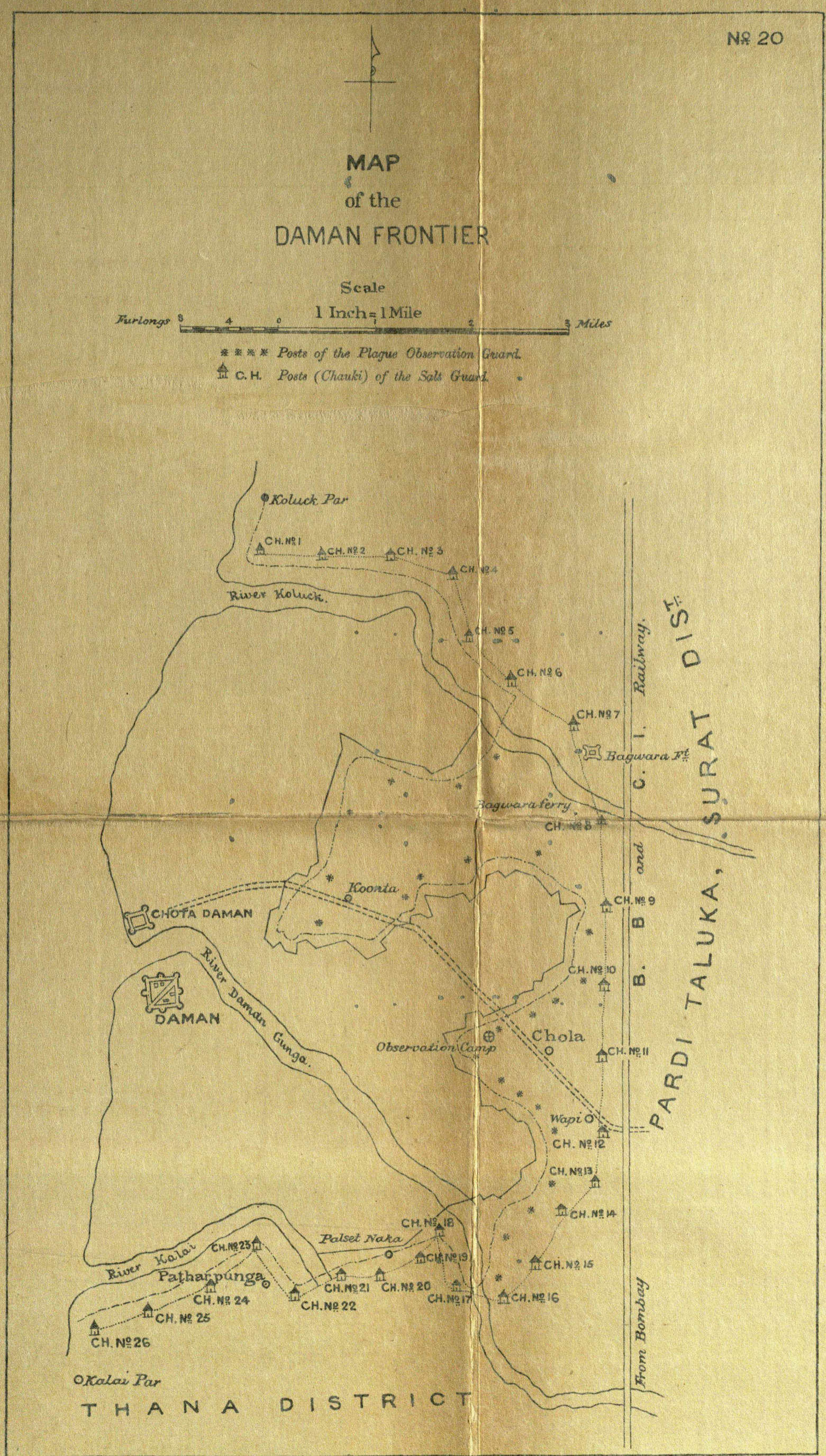

Reg. No. 564. Home—Dec. 97.—1,000.

Photo., S. I. O., Calcutta.

MINISTRY OF CULTURE · GOVERNMENT OF INDIA

CSL

Reported Seizures & Deaths in the City of Bombay.

Period (week ending).	25th September.	2nd October.	9th October.	16th October.	23rd October.	30th October.	6th November.	13th November.	20th November.	27th November.	4th December.	11th December.	18th December.	25th December.	1st January.	8th January.	15th January.	22nd January.	29th January.	5th February.	12th February.	19th February.	26th February.	5th March.	12th March.	19th March.	26th March.	2nd April.	9th April.	16th April.	23rd April.	30th April.	7th May.	14th May.	21st May.	28th May.	4th June.	11th June.	18th June.	25th June.	2nd July.	9th July.	16th July.	23rd July.	30th July.	6th August.	13th August.	20th August.	27th August.
Seizures, daily average.	5	21	17	8	14	10	10	10	12	13	21	43	53	58	77	70	83	67	83	10[illegible]	[illegible]5	121	109	97	93	76	68	71	64	52	38	32	23	16	11	11	9	8	8	4	2	1	1	2	3	3	2	4	6
Deaths, daily average.	2	15	12	6	9	9	9	8	9	11	15	32	39	42	51	47	53	70	57	88	111	125	104	91	74	70	65	60	53	42	37	24	18	12	8	7	6	3	3	3	2	-4	2	1	2	1	1	1	2

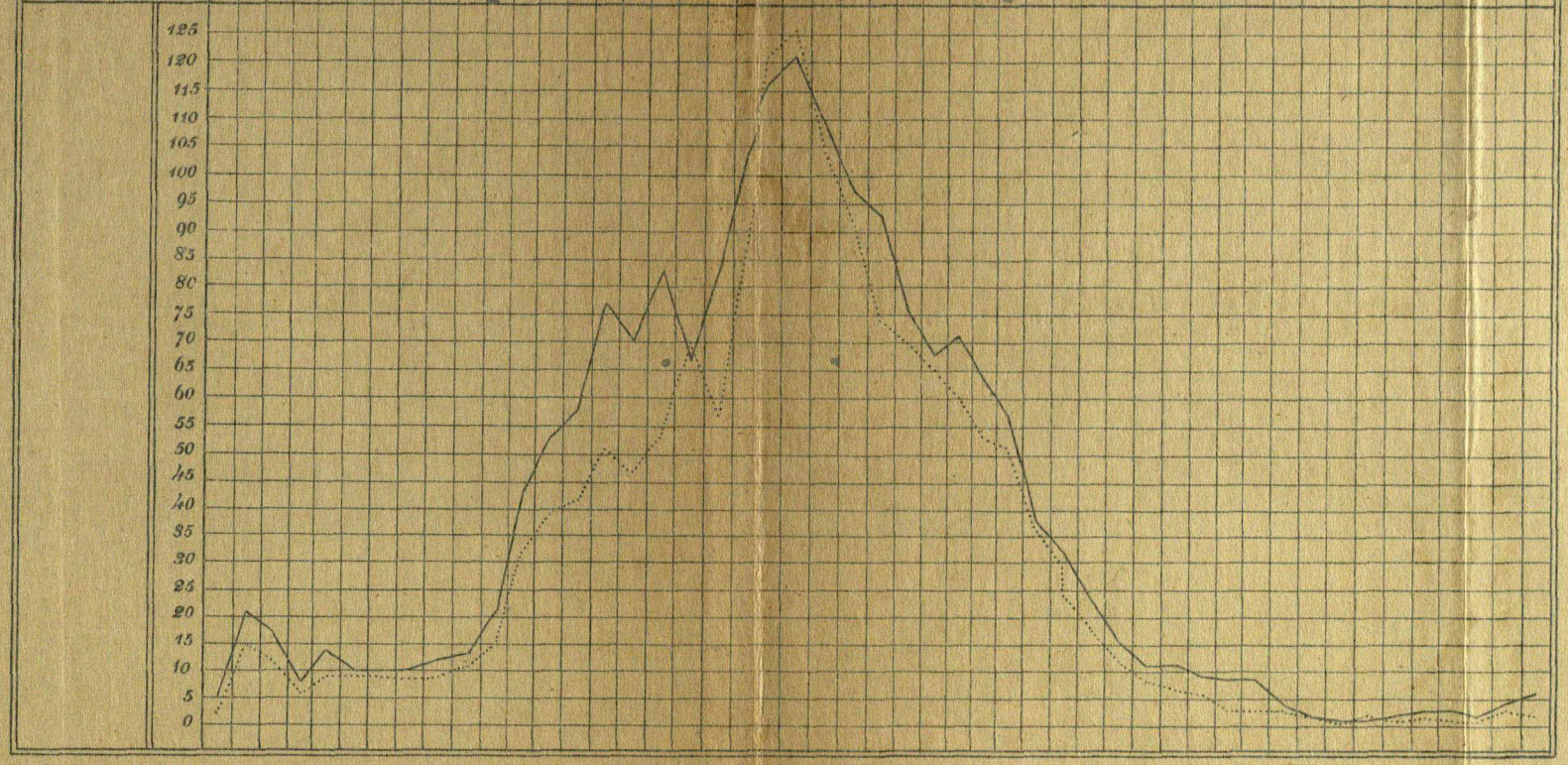

The firm line indicates the average daily number of reported seizures during the weekly periods shown in the heading, and the dotted line indicates the average daily number of reported deaths during the same periods.

Reg. No. 11, Home.—Feb. 96.—1,000.

Litho., S. I. C., Calcutta.

MINISTRY OF CULTURE · GOVERNMENT OF INDIA

CSL 26.

Course of the plague compared with variation in temperature (Bombay Presidency).

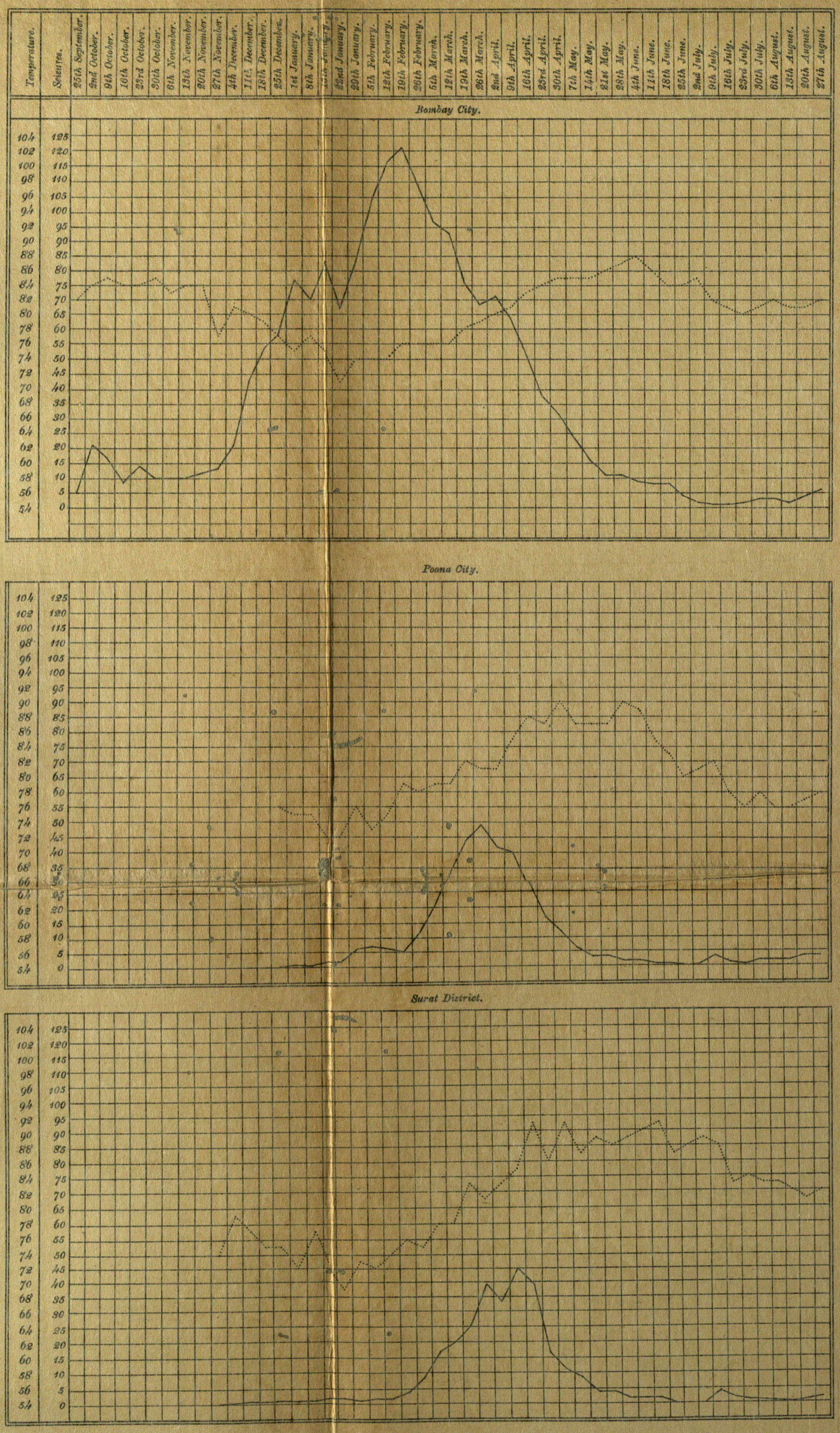

Reg. No. 13, Home.—Feb. 93.—1,000.

The firm line indicates the average daily number of reported seizures during the weekly periods shown in the heading; the dotted line indicates the average daily mean temperature during the same periods.

MINISTRY OF CULTURE · GOVERNMENT OF INDIA

No. 22.

Comparison of the general mortality in the City of Bombay with the general mortality during the previous five years.

Period (week ending).	11th August.	18th August.	25th August.	1st September.	8th September.	15th September.	22nd September.	29th September.	6th October.	13th October.	20th October.	27th October.	3rd November.	10th November.	17th November.	24th November.	1st December.	8th December.	15th December.	22nd December.	29th December.	5th January.	12th January.	19th January.	26th January.	2nd February.	9th February.	16th February.	23rd February.	2nd March.	9th March.	16th March.	23rd March.	30th March.	6th April.	13th April.	20th April.	27th April.	4th May.	11th May.	18th May.	25th May.	1st June.	8th June.	15th June.	22nd June.	29th June.	6th July.	13th July.	20th July.	27th July.	3rd August.	10th August.	17th August.	24th August.	31st August.
Average daily mortality during 1896-97.	80	87	91	90	80	83	88	96	108	87	83	95	92	85	95	104	106	147	183	198	261	242	230	248	242	232	270	244	233	210	187	177	159	160	142	136	117	92	89	77	76	74	69	80	72	68	74	75	73	94	105	148	75	74	80	76
Average daily mortality during corresponding periods of the preceding five years.	72	72	77	73	71	66	68	70	65	67	64	63	59	60	62	60	62	62	64	63	64	68	65	68	70	71	74	78	74	75	74	72	73	74	75	78	84	85	82	81	82	79	74	74	69	63	63	67	66	71	74	78	133	135	119	111

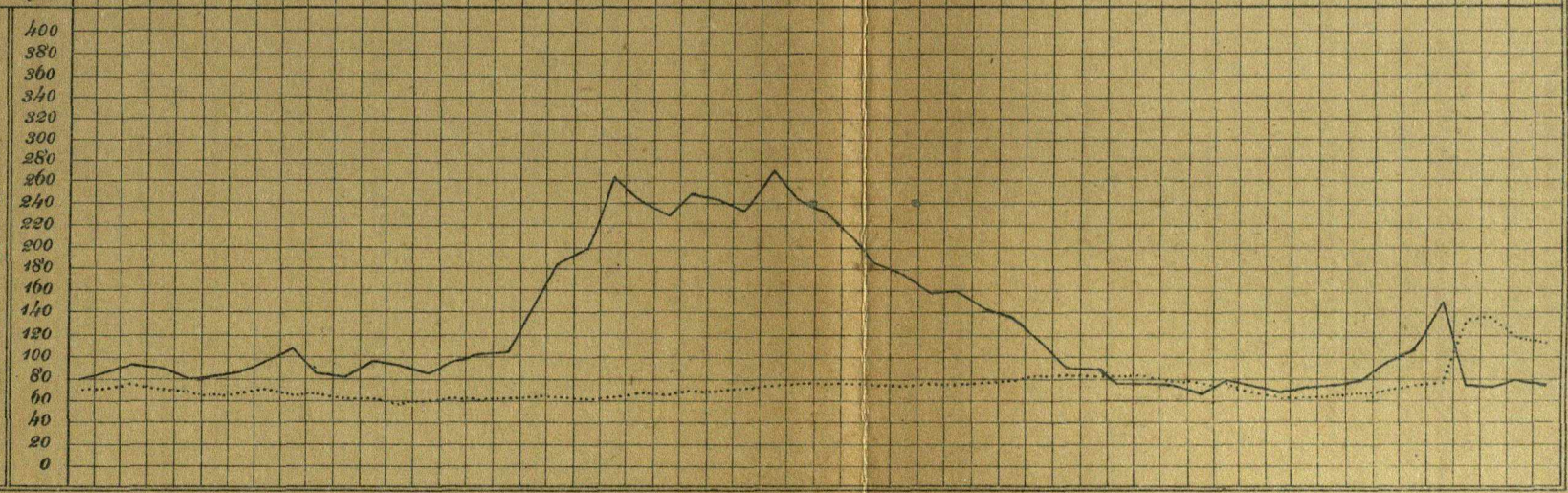

Mortality in 1896-97 is shown by the firm black line. The average mortality during the preceding five years is shown by the dotted black line.

Course of the plague in the Wards of the City of Bombay.

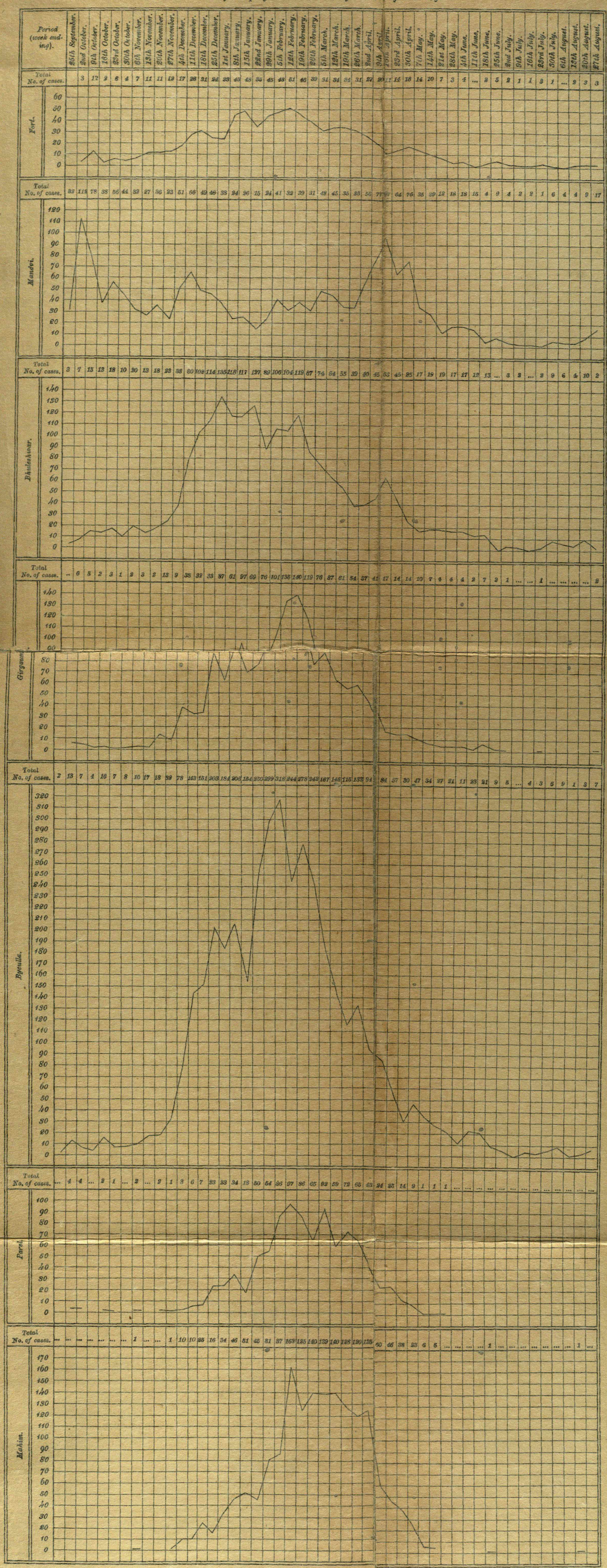

Reg. No. 29, Home.—Feb. 98.—1,000.

Litho., S. I. O. Calcutta.

Course of the plague in different localities in the Bombay Presidency.

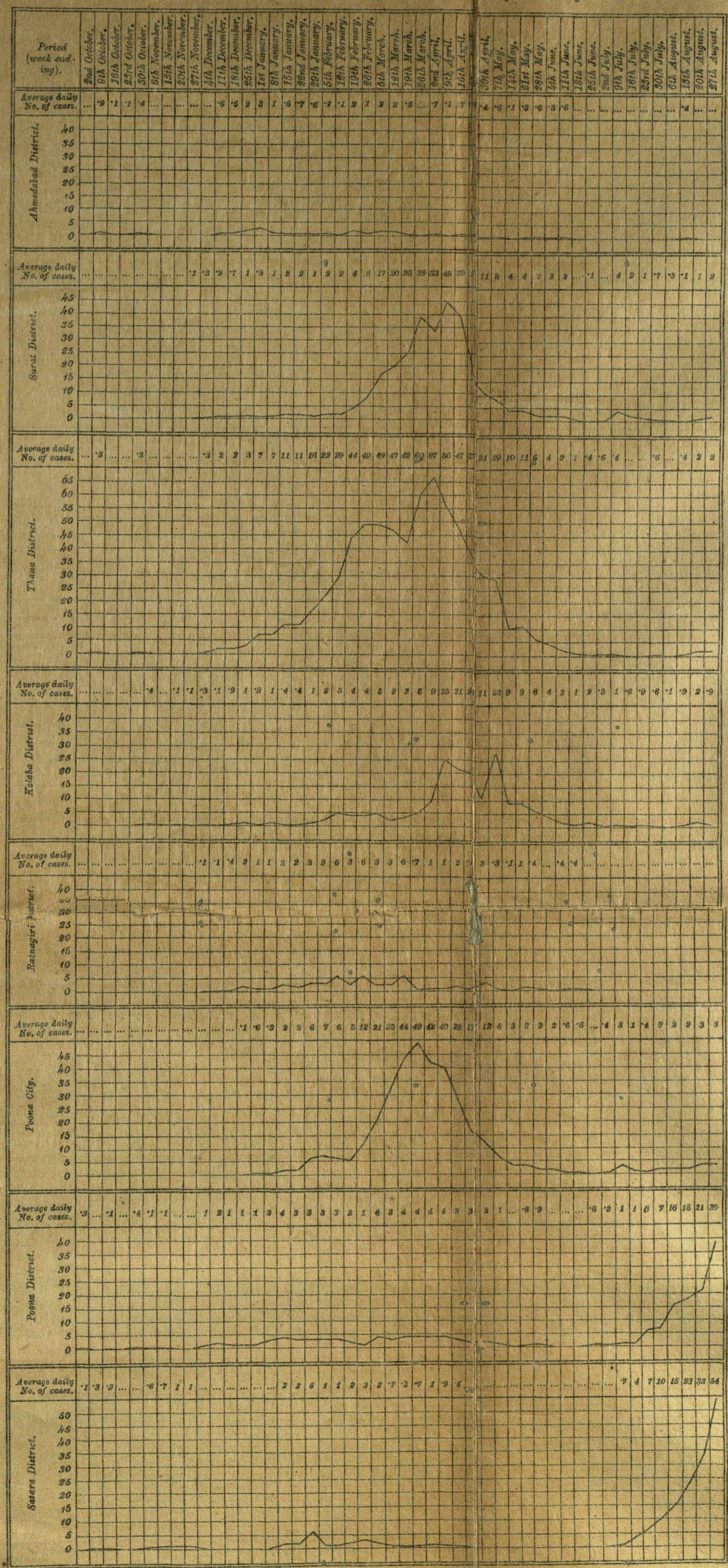

Reg. No. 13, Home.—Feb. 98.—1,000.

Litho. S. I. O. Calcutta.

Course of the plague in different localities in Sind.

Period (week ending).	11th December.	18th December.	25th December.	1st January.	8th January.	15th January.	22nd January.	29th December.	5th February.	12th February.	19th February.	26th February.	5th March.	12th March.	19th March.	26th March.	2nd April.	9th April.	16th April.	23rd April.	30th April.	7th May.	14th May.	21st May.	28th May.	4th June.	11th June.	18th June.	25th June.	2nd July.	9th July.	16th July.	23rd July.	30th July.	6th August.	13th August.	20th August.	27th August.
Average daily No. of cases.	·3	1	4	5	18	26	31	29	46	41	39	38	35	41	36	39	38	28	25	24	16	12	7	6	5	4	1	·3	·6	·3	·3	·6	·7	·3	...	...	...	...

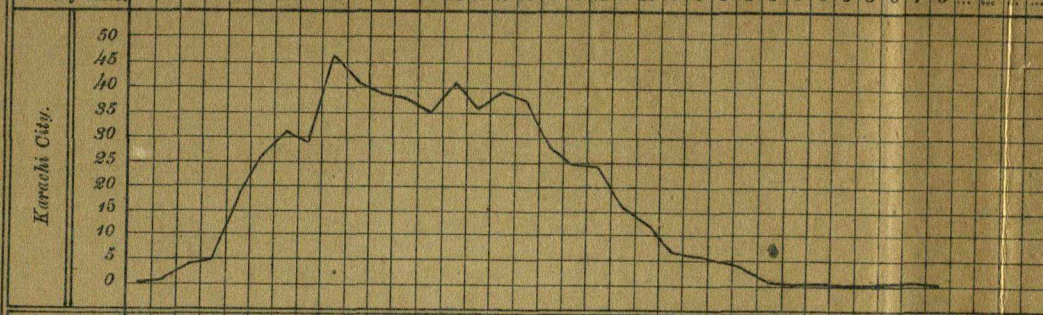

Average daily No. of cases.	...	·4	...	...	...	2	2	1	3	2	3	3	2	2	2	2	3	1	2	2	1	1	·7	·1	·1	...	·1	...	...	...	...	...	...	...	...	...	...	...

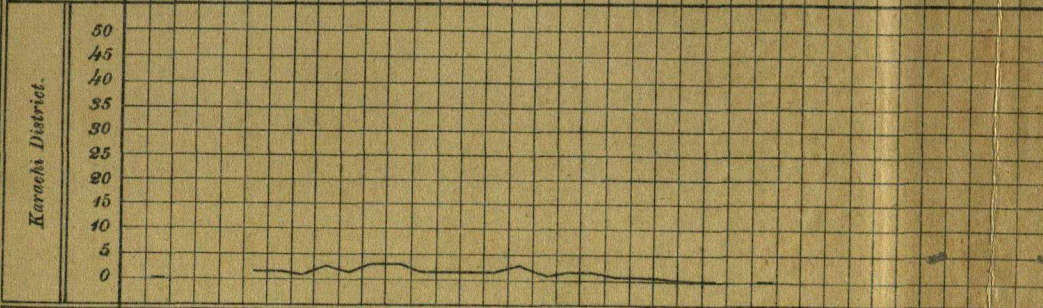

Average daily No. of cases.	...	...	...	·1	·4	2	1	·7	·6	1	·9	...	·6	2	6	6	6	19	17	11	7	6	2	1	·1	·3	...	...	...	...	...	...	...	...	...	...	...	...

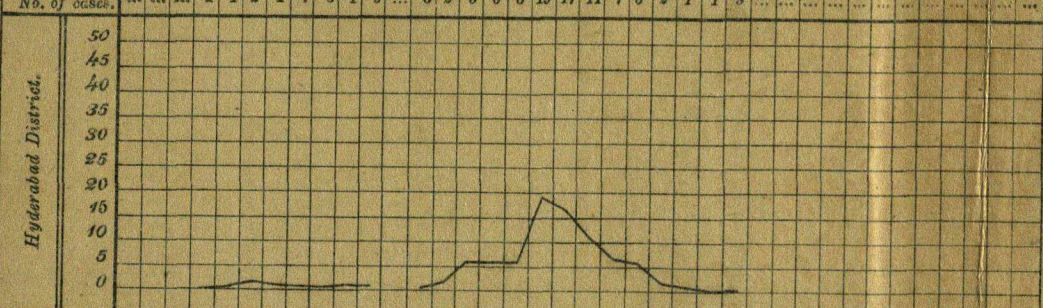

Average daily No. of cases.	...	...	...	·1	...	·1	...	...	...	·6	1	·7	1	4	5	18	18	17	20	18	13	11	6	2	3	2	·6	2	·6	...	...	...	...	...	...	...	...	...

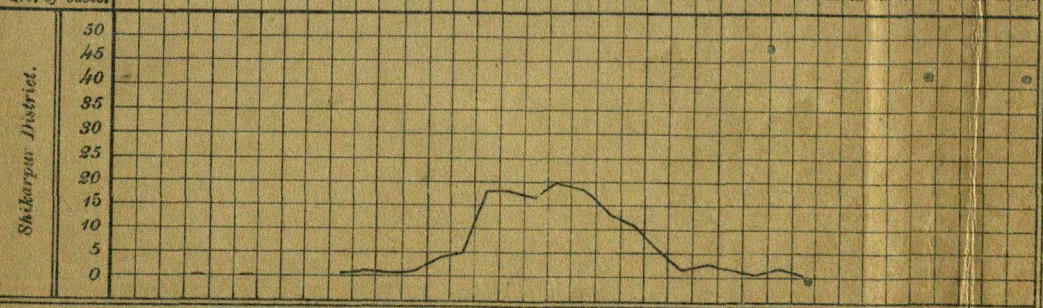

Reg. No. 11, Home.—Feb. 05.—1,000.

Litho., S. I. D., Calcutta.

MINISTRY OF CULTURE · GOVERNMENT OF INDIA

Course of the plague compared with variation in temperature (Sind).

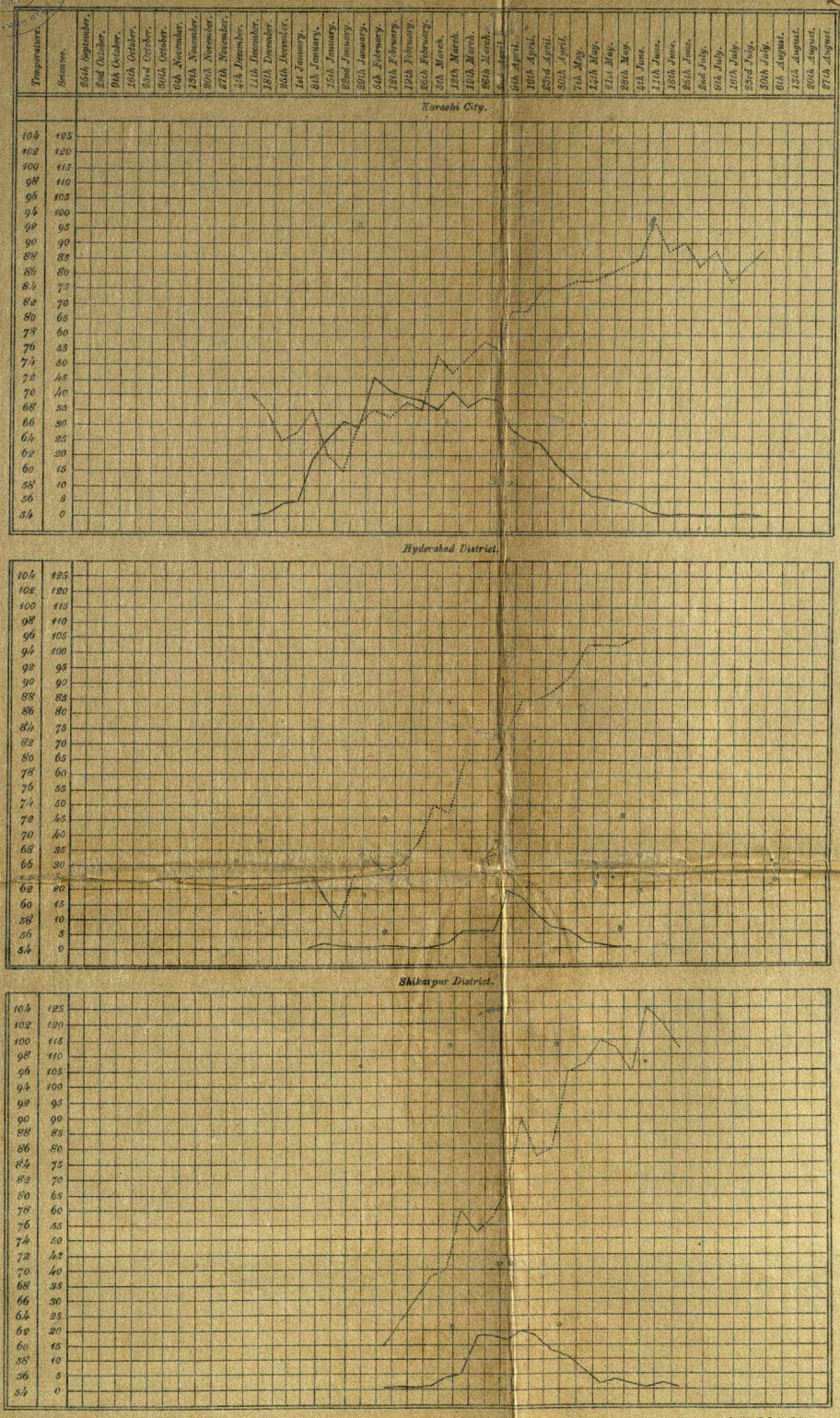

Litho., S. T. O. Calcutta.

The firm line indicates the average daily number of reported severse during the weekly periods shown in the heading the dotted line indicates the average daily mean temperature during the same periods.